

19/83

No. 32 of 1982

IN THE PRIVY COUNCIL

---

---

O N A P P E A L

FROM THE COURT OF APPEAL OF HONG KONG

---

---

B E T W E E N :

ATTORNEY GENERAL

Appellant  
(Defendant)

- and -

CHENG YICK CHI  
ABERDEEN DEVELOPMENT CORP. LTD.  
LU SIU WAN  
FIVE UP INVESTMENT CO. LTD.  
MAK SIU CHUN

Respondents  
(Plaintiffs)

---

---

RECORD OF PROCEEDINGS

---

---

Messrs. Macfarlanes,  
Dowgate Hill House,  
London EC4R 2SY.

Messrs. Coward Chance,  
Royex House,  
Aldermanbury Square,  
London EC2V 7LD.

Solicitors for the Appellant

Solicitors for the Respondents

IN THE PRIVY COUNCIL

---

O N A P P E A L  
FROM THE COURT OF APPEAL OF HONG KONG

---

B E T W E E N :

ATTORNEY GENERAL

Appellant  
(Defendant)

- and -

CHENG YICK CHI  
ABBERDEEN DEVELOPMENT CORP. LTD.  
LU SIU WAN  
FIVE UP INVESTMENT CO. LTD.  
MAK SIU CHUN

Respondents  
(Plaintiffs)

---

RECORD OF PROCEEDINGS  
INDEX OF REFERENCE

---

<u>No.</u>	<u>Description of Documents</u>	<u>Date</u>	<u>Page</u>
<u>IN THE HIGH COURT OF HONG KONG</u>			
1.	Originating Summons	17th February 1981	1
2.	Affidavit Leung Hung Chee with exhibits	16th May 1981	4
	LHC-1 True copy of plan made by Crown Lands and Survey Office		9
	LHC-2 Larger-scale plan		11
	LHC-3(a) - (j) Ten photographs (separately reproduced)		
	LHC-4(a) - (k) Copies of memorials filed in Land Register		15
	LHC-5 True copy of Letter dated from Engineering Office Headquarters to Mr. FONG Fu-Wah	21 February 1968	64

<u>No.</u>	<u>Description of Documents</u>	<u>Date</u>	<u>Page</u>
	LHC-6 Plans of proposed buildings		65
	LHC-7 Copy letter from Office of the Building Authority to H.C. Leung	22nd August 1979	76
3.	Affirmation of Cheng Wei-dart with exhibits		80
	CWD-1 Indenture, Inland Lot No.617	17th July 1865	84
	CWD-2 Letter from A.C. Leung & Associates to The Building Authority	25th September 1979	94
	CWD-3 Letter from The Building Association to M.C. Leung, Esq.	23rd November 1979	98
	CWD-4) Plans of 1 - 4 On Hing Terrace		101
	CWD-5)		
4.	Order of Mr. Justice Liu upon hearing of Originating Summons	4th July 1981	105
5.	Judgment of Mr. Justice Liu	4th July 1981	107
	<u>IN THE COURT OF APPEAL OF HONG KONG</u> <u>Civil Appeal No. 91 of 1981</u>		
6.	Notice of Appeal	28th July 1981	116
7.	Letter from Crown Counsel to Solicitors for Respondents	6th November 1981	118
8.	Order of the Court of Appeal	23rd December 1981	119
9.	Judgment of the Court of Appeal	23rd December 1981	120
10.	Order of the Court of Appeal granting final leave to Appeal to Her Majesty in Council	8th June 1982	145

---

DOCUMENTS TRANSMITTED TO THE PRIVY COUNCIL  
BUT NOT REPRODUCED

---

1.	Inter-parte Summons	5th June 1981
2.	Affidavit of Antonio J. Barreira	2nd June 1981
3.	Notice of Motion	5th January 1982
4.	Order granting Conditional leave to appeal to Her Majesty in Council	

IN THE PRIVY COUNCIL

O N A P P E A L

FROM THE COURT OF APPEAL OF HONG KONG

B E T W E E N :

ATTORNEY GENERAL

Appellant  
(Defendant)

- and -

10

CHENG YICK CHI  
ABERDEEN DEVELOPMENT CORP. LTD.  
LU SIU WAN  
FIVE UP INVESTMENT CO. LTD.  
MAK SIU CHUN

Respondents  
(Plaintiffs)

RECORD OF PROCEEDINGS

No. 1

Originating Summons - 17th February 1981

1981 No. 233

In the High Court

No. 1  
Originating  
Summons - 17th  
February 1981

IN THE HIGH COURT OF JUSTICE

20

MISCELLANEOUS PROCEEDINGS

IN THE MATTER OF Section 16 of the  
Buildings Ordinance Cap. 123 and  
Regulations 2, 16, 20 to 23 of the  
Building (Planning) Regulations

AND

IN THE MATTER OF Section D, Section K,  
the Remaining Portion, Section B and  
Section A of Inland Lot 617 with the  
adjoining buildings thereon known  
respectively as No. 5, 6, 7, 8, and 9  
On Hing Terrace Hong Kong.

30

In the High Court  
                      
No. 1  
Originating  
Summons - 17th  
February 1981  
(cont'd)

BETWEEN	CHENG YICK CHI	1st Plaintiff
	ABERDEEN DEVELOPMENT CORPORATION LTD.	2nd Plaintiff
	LU SIU WAN	3rd Plaintiff
	FIVE UP INVESTMENT CO.LTD.	4th Plaintiff
	MAK SIU CHUN	5th Plaintiff
	and	
	THE HON. THE ATTORNEY GENERAL	Defendant

To: the Defendant The Hon. The Attorney General 10  
of 2nd floor, Main Wing, Hong Kong  
Government Office, Hong Kong.

LET the Defendant within 8 days after service of this Summons on him inclusive of the day of service, cause an appearance to be entered to this Summons which is issued on the application of the Plaintiffs Cheng Yick Chi of 12th floor, Wing Lung Bank Building, Des Voeux Road Central, Hong Kong; Aberdeen Development Corporation Ltd. of 9th floor, Duke Wellington House, 14-24 Wellington Street, Hong Kong; Lu Siu Wan of 591 Shanghai Street, Ground floor, Kowloon; Five Up Investment Co. Ltd. of 9th floor, Duke Wellington House, 14-24 Wellington Street, Hong Kong and Mak Siu Chun of 6th floor, 13 Leighton Road, Hong Kong. 20

By this Summons, the Plaintiffs seek the following relief:

that it may be declared that

- (a) the portion of the above mentioned properties, not presently built upon, fronting the existing buildings (hereinafter referred to as "the unbuilt portion") is an area dedicated to the Public for the purposes of passage within the meaning of Regulation 23(2)(b) of the Building (Planning) Regulations made under Cap. 123, 30
- (b) the unbuilt portion should be included in the site area for the purposes of calculating the site coverage and plot ratio of a single building to be erected on the above mentioned properties, under the Building (Planning) Regulations, 40

(c) the above mentioned properties forming one site for a single building is a Class A site within the meaning of Regulation 2 of the Building (Planning) Regulations,

In the High Court  
Court  
No. 1  
Originating  
Summons - 17th  
February 1981  
(cont'd)

(d) the street shadow calculations for a single building to be erected on the above mentioned properties should be made under Building (Planning) Regulation 16, as for a Class A site and with regard to only one street, namely Zetland Street, on which the above mentioned properties taken as a single site front.

10

Oswald Cheung & Audrey Eu  
Counsels for the Plaintiffs.

If the Defendant does not enter an appearance such judgment may be given or order made against or in relation to him as the Court may think just and expedient.

20

Dated this 17th day of Feb., 1981

N.J. BARNETT  
Acting Registrar.

Note:- This Summons may not be served more than 12 calendar months after the above date unless renewed by order of the Court.

This Summons was taken out by Messrs. Philip K.H. Wong and Co. of 14th floor, Grand Building, Nos. 15-18 Connaught Road Central, Victoria, Hong Kong, Solicitors for the Plaintiffs.

30

DIRECTIONS FOR ENTERING APPEARANCE

The Defendants may enter an appearance in person or by a Solicitor either (1) by handing in the appropriate forms, duly completed, at the Registry of the Supreme Court in Victoria, Hong Kong, or (2) by sending them to the Registry by post.

In the High  
Court

No. 2

Plaintiff's  
Evidence  
No. 2  
Affidavit of  
Leung Hung  
Chee with  
exhibits  
16th May 1981

Affidavit of Leung Hung Chee with  
exhibits - 16th May, 1981

1981, No. 233

IN THE HIGH COURT OF JUSTICE  
MISCELLANEOUS PROCEEDINGS

IN THE MATTER OF Section 16 of the  
Buildings Ordinance Cap. 123 and  
Regulations 2, 16, 20 to 23 of the  
Building (Planning) Regulations

10

and

IN THE MATTER OF Section D, Section  
K, the Remaining Portion, Section B  
and Section A of Inland Lot No. 617  
with the adjoining buildings thereon  
known respectively as Nos. 5, 6, 7, 8  
and 9 On Hing Terrace, Hong Kong.

BETWEEN CHENG YICK CHI 1st Plaintiff  
ABERDEEN DEVELOPMENT  
CORPORATION LIMITED 2nd Plaintiff 20  
LU SIU WAN 3rd Plaintiff  
FIVE UP INVESTMENT  
COMPANY LIMITED 4th Plaintiff  
MAK SIU CHUN 5th Plaintiff  
and  
THE HON. THE ATTORNEY  
GENERAL Defendant

AFFIDAVIT

I, LEUNG HUNG CHEE, architect of Tak On  
Mansion, 1st Floor, 32-34 Morrison Hill Road,  
Hong Kong do make oath and say as follows:-

30

1. I am an authorised person in the employment  
of Messrs. H.C. Leung and Associates appointed by  
the Plaintiffs as their architects. I am duly  
authorised to make this affidavit on behalf of all  
the Plaintiffs.

2. The Plaintiffs herein are the registered owners of Section D, Section K, the Remaining Portion, Section B and Section A of Inland Lot No. 617 (hereinafter referred to as the said properties) with the buildings thereon known as Nos. 5, 6, 7, 8 and 9 On Hing Terrace, Hong Kong. The said buildings adjoin each other and form part of a terrace.

In the High Court  
Plaintiff's Evidence  
No. 2  
Affidavit of Leung Hung Chee with exhibits  
16th May 1981  
(cont'd)

10

3. There is now produced and shown to me and marked "LHC-1" a true copy of a plan made by the Crown Lands and Survey Office showing the relevant locality and the buildings Nos. 5-9 On Hing Terrace shaded red.

20

4. There is now further produced and shown to me and marked "LHC-2" a plan on a larger scale showing the properties, therein shaded red, and the immediate locality. The plan shows inter alia the buildings On Hing Houses being Nos. 1-4 On Hing Terrace, and Ivy House, being Nos. 18-20 Wyndham Street.

30

5. In front of these two buildings and the applicants' buildings is a portion unbuilt upon, forming a raised terrace, with access on foot thereto by steps at both ends from Zetland Street and Wyndham Street. There is a balustrade along its north eastern edge, below which is what at one time was a lane, known as Mason's Lane, which, however, is now impassable, as can be seen from the photographs being exhibits "LHC-3(a) to "LHC-3(j)" referred to in the following paragraph.

40

6. There are now produced and shown to me and marked "LHC-3(a) to "LHC-3(j)" the following 10 photographs:-

- (a) a view of the unbuilt on portion, looking towards Wyndham Street;
- (b) a view of the unbuilt on portion, looking towards Wyndham Street;
- (c) a view of the unbuilt on portion, looking towards Zetland Street;
- (d) a view of the steps leading to On Hing Terrace from Zetland Street;
- (e) a view of the steps leading to On Hing Terrace from Wyndham Street;
- (f) a view of the Wyndham Street end of "Mason's Lane";



In the High Court

Plaintiff's Evidence No. 2 Affidavit of Leung Hung Chee with exhibits 16th May 1981 (cont'd)

- (g) a general view of "Mason's Lane," looking towards Zetland Street;
- (h) a view of "Mason's Lane" looking towards Zetland Street;
- (i) a view of "Mason's Lane" looking towards Wyndham Street; and
- (j) a view of Zetland Street looking towards Queen's Road Central. The steps leading to On Hing Terrace are near the lamp post.

7. The Plaintiffs intend to redevelop the said properties by demolishing the existing buildings and erecting a single-multi-storeyed commercial building. I am the authorised person in charge of the redevelopment. 10

8. The said properties form part of Inland Lot No, 617. In 1918 the whole of Inland Lot No. 617 was mortgaged to the Banque de L'Indochine et de Suez to fund the construction of various buildings thereon. After the buildings on On Hing Terrace had been completed, the Banque de L'Indochine et de Suez sub-divided Inland Lot No. 617, and reassigned the sub-divisions. Rights of way over On Hing Terrace were reserved in the reassignments in favour of the owner, owners or occupiers for the time being of other sub-divisions of Inland Lot No. 617, his or their servants, workmen and others. The wording of the rights of way varies slightly in the reassignments, but none reserved a right of way for vehicular traffic. There are now shown to me marked "LHC-4(a) to LHC-4(k)" copies of the memorials filed in the Land Register in respect of the assignments and reassignments and the land search cards of the properties. 20 30

9. I have been informed by the Plaintiffs and the occupiers of the said properties and verily believe that for so long as they can recall, the public has been free to use the Terrace for passage on foot between Wyndham Street and Zetland Street.

10. Again, for so long as they can recall, the unbuilt on portion of On Hing Terrace has never been maintained by public funds. They have always been treated as private property and there is now produced and shown to me and marked "LHC-5" a true copy of a letter dated 21st February 1968 from the Civil Engineering Office Headquarters where the unbuilt portion outside Nos. 1-4 On Hing Terrace was described as private land. It can be seen from the photographs "LHC-3(a)" "LHC-3(b)" 40

"LHC-3(c)" and "LHC-3(e)" that La Taverna, an Italian restaurant, occupies part of the unbuilt on portion of the terrace outside Nos. 1-4 On Hing Terrace. It has carried on its restaurant business there for upwards of 12 years (to the best of my information and believe) without interference or contest from the police.

In the High Court  
Plaintiff's Evidence  
No. 2  
Affidavit of Leung Hung Chee with exhibits  
16th May 1981  
(cont'd)

10 11. I am advised and verily believe that in any case the said unbuilt portion of the Plaintiffs' properties is an area dedicated to the public for the purposes of passage within the meaning of Regulation 23(2)(b) of the Building (Planning) Regulations made under the Buildings Ordinance Cap. 123.

12. Mason's Lane and the Scavenger Lane at the rear of the said properties are less than 4.5 metres in width.

20 13. In the circumstances, the said properties form one site for a single building and is a Class A site within the meaning of Regulation 2 of the Building (Planning) Regulations. Further, the street shadow area calculations for such single building to be erected on the said properties should be made under Regulation 16 of the Building (Planning) Regulations as for a Class A site and with reference to Zetland Street only. The said unbuilt portion should also be included as part of the site for the calculation of site coverage and plot ratio.

30 14. There are now produced and shown to me and marked "LHC-6" true copies of the plans of the proposed commercial building. These plans were prepared by me and were submitted to the Building Authority for approval on the 3rd or 4th July 1979. By a letter dated 22nd August 1979 the Building Authority disapproved the said plans on the grounds inter alia that the said site was a Class B site, that my calculations for site coverage and plot ratio included the areas the unbuilt on portion and the scavenging lane and that the street shadow area calculations were inaccurate. A true copy of the said letter is now produced and shown to me marked "LHC-7". No issue is now taken with the Building Authority that the scavenging lane should not have been included.

50 15. These plans were drawn on the basis that the said properties form a Class A site and the street shadow area calculations are on the basis that the site fronts or abuts one street only, namely Zetland Street. The site coverage and plot ratio do not exceed the permitted site coverage and plot

In the High Court  
Plaintiff's Evidence  
No. 2  
Affidavit of Leung Hung Chee with exhibits  
16th May 1981  
(cont'd)

ratio for a commercial building on a Class A site. Details of these calculations are set out in drawing G-10 of the said exhibit "LHC-6". The Right of Way over the said unbuilt portion is expressly preserved in the proposed redevelopment.

16. In the circumstances, I humbly pray that this Honourable Court may grant the declaration sought.

SWORN at Woo, Kuan, Lee & Co. )  
16/7 Grand Bldg. Hong Kong ) sgd. H.C. Leung  
this 16th day of May 1981 )

10

Before me,

(sgd.) Herman H.M. Hun  
Solicitor, Hong Kong.

(This Affidavit is filed on behalf of the Plaintiffs)

1981, No. 233

IN THE HIGH COURT OF JUSTICE

MISCELLANEOUS PROCEEDINGS

IN THE MATTER OF Section 16 of the Buildings Ordinance Cap. 123 and Regulations 2, 16, 20 to 23 of the Building (Planning) Regulations

20

and

IN THE MATTER OF Section D, Section K, the remaining Portion, Section B and Section A of Inland Lot 617 with the adjoining buildings thereon known respectively as Nos. 5, 6, 7, 8 and 9 On Hing Terrace, Hong Kong.

BETWEEN CHENG YICK CHI 1st Plaintiff 30  
ABERDEEN DEVELOPMENT CORPORATION LIMITED 2nd Plaintiff  
LU SIU WAN 3rd Plaintiff  
FIVE UP INVESTMENT COMPANY LIMITED 4th Plaintiff  
MAK SIU CHUN 5th Plaintiff

and

THE HON. THE ATTORNEY GENERAL Defendant

THE EXHIBIT REFERRED TO IN THE AFFIDAVIT OF  
LEUNG HUNG CHEE FILED HEREIN ON THE 18TH DAY  
OF MAY 1981.

In the High  
Court

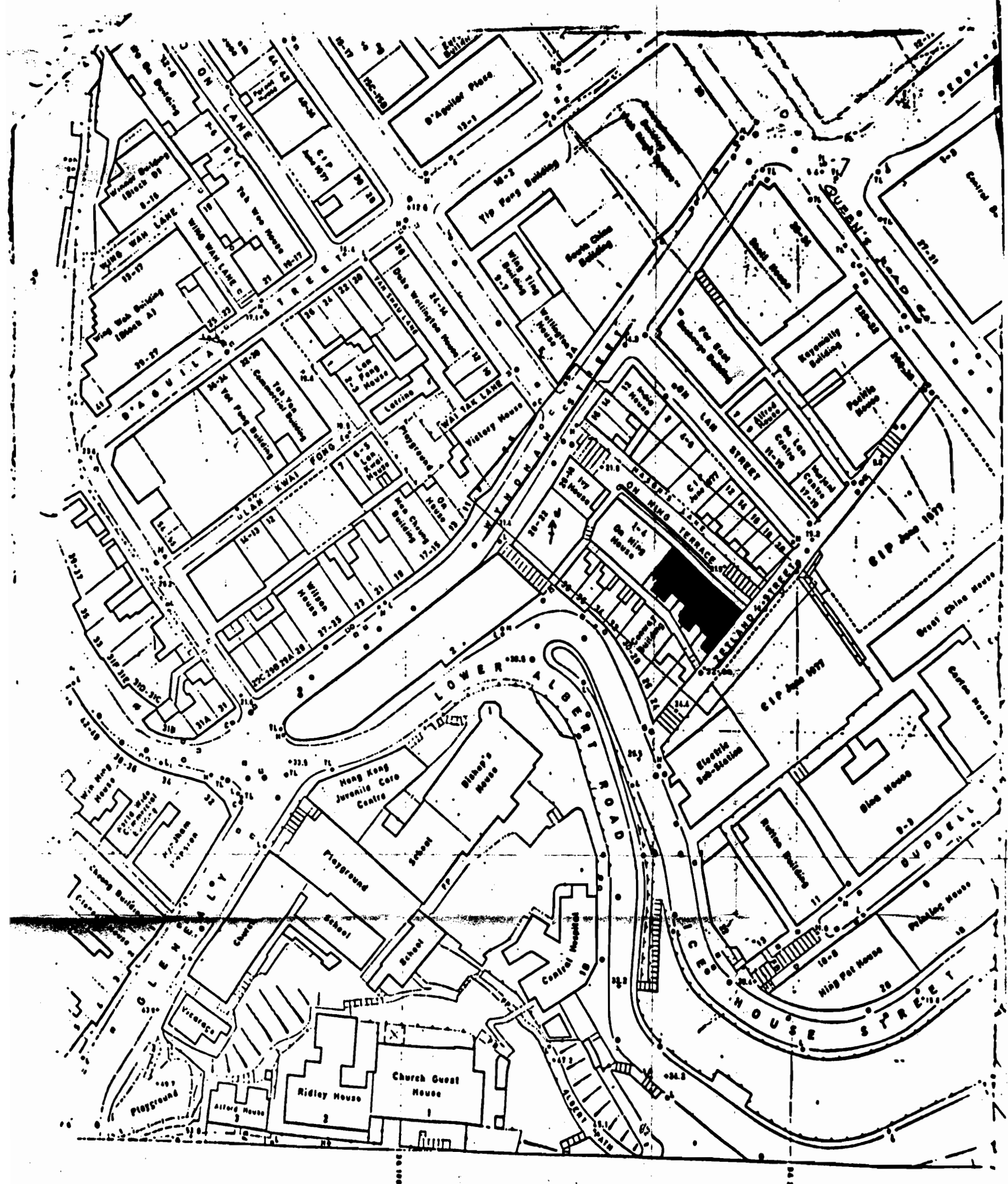
<u>EXHIBIT MARKED</u>	<u>NATURE</u>	<u>DATED</u>	<u>PAGES</u>	Plaintiff's Evidence No. 2
"LHC-1"	Copy plan made by the Crown Lands and Survey Office		1	Affidavit of Leung Hung Chee with exhibits 16th May 1981 (cont'd)

PHILIP K. H. WONG & CO.,  
SOLICITORS & NOTARIES,  
HONG KONG.

---

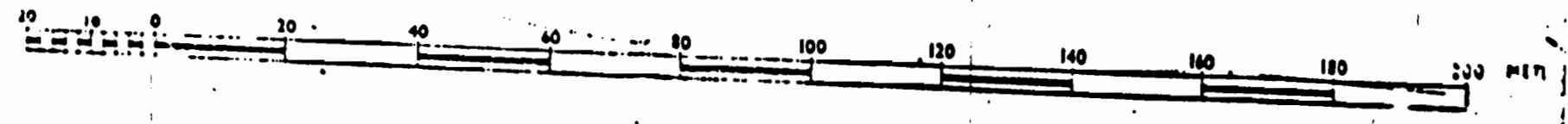
10

This is the exhibit marked "LHC - 1" referred to in the affidavit affirmation of Leung Hung Chee sworn to before me this 16th day of May, 1981.  
 Sd Herman H M Hu  
 Solicitor, H K  
 Commissioner for Oaths



11 - SW - 13B

SCALE 1:1000



1981, No. 233

In the High Court

IN THE HIGH COURT OF JUSTICE

MISCELLANEOUS PROCEEDINGS

Plaintiff's Evidence No. 2 Affidavit of Leung Hung Chee with exhibits 16th May 1981 (cont'd)

IN THE MATTER OF Section 16 of the Buildings Ordinance Cap. 123 and Regulations 2, 16, 20 to 23 of the Building (Planning) Regulations

and

10

IN THE MATTER OF Section D, Section K, the Remaining Portion, Section B and Section A of Inland Lot 617 with the adjoining buildings thereon known respectively as Nos. 5, 6, 7, 8 and 9 On Hing Terrace, Hong Kong.

BETWEEN	CHENG YICK CHI	1st Plaintiff
	ABERDEEN DEVELOPMENT CORPORATION LIMITED	2nd Plaintiff
	LU SIU WAN	3rd Plaintiff
	FIVE UP INVESTMENT COMPANY LIMITED	4th Plaintiff
	MAK SIU CHUN	5th Plaintiff

20

and

THE HON. THE ATTORNEY GENERAL	Defendant
-------------------------------	-----------

THE EXHIBIT REFERRED TO IN THE AFFIDAVIT OF LEUNG HUNG CHEE FILED HEREIN ON THE 18TH DAY OF MAY 1981.

<u>EXHIBIT MARKED</u>	<u>NATURE</u>	<u>DATED</u>	<u>PAGES</u>
"LHC-2"	Copy block plan		1

30

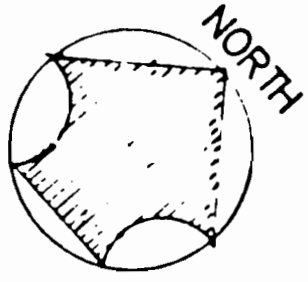
PHILIP K. H. WONG & CO.,  
SOLICITORS & NOTARIES,  
HONG KONG.

LHC-2

Reiny Hong Chie  
16th

May 1981

Sd Herman Heng Heng  
Scholar, LHC



WAI TAK LANE

WELLINGTON HOUSE

3 A

WYNDHAM STREET

28 - 22

20 - 18

I.L. 617 S.F ss.1  
R.P., ss.2 & S.G

IVY HOUSE  
I.L. 617 S.H ss.1  
R.P & ss.2 R.P

16

14

12

I.L. 2109

I.L. 2108

I.L. 2106 R.P. &  
I.L. 2107 R.P.

INDIA HOUSE

ICE HOUSE STREET

I.L. 617 S.M

38

I.L. 617 S.L R.P.

36

I.L. 617 S.L ss.3 R.P.

34

I.L. 617 S.L ss.2 R.P.

32

I.L. 617 S.J & S.L ss.1

28 - 30

I.L. 617 S.I R.P.

26

I.L. 7579

24

ON HING HOUSE

I.L. 617 S.E ss.1  
ss.2, ss.3 & R.P.

1-4

ON HING TERRACE

I.L. 2110 S.A  
I.L. 2111

6-4

I.L. 2112 & I.L. 2113 R.P.

8

MASON'S LANE

I.L. 2113 S.A R.P.

12

I.L. 2113 S.A ss.1

14

I.L. 2114

16

I.L. 2115

18

I.L. 2116

20

ON LAN STREET

7

9

15 - 11

19 - 17

ZETLAND STREET

BLOCK PLAN

SCALE : 1 : 250

IN THE HIGH COURT OF JUSTICE

MISCELLANEOUS PROCEEDINGS

Plaintiff's Evidence  
No. 2  
Affidavit of Leung Hung Chee with exhibits  
16th May 1981  
(cont'd)

IN THE MATTER OF Section 16 of the Buildings Ordinance Cap. 123 and Regulations 2, 16, 20 to 23 of the Building (Planning) Regulations

and

10

IN THE MATTER OF Section D, Section K, the Remaining Portion, Section B and Section A of Inland Lot 617 with the adjoining buildings thereon known respectively as Nos. 5, 6, 7, 8 and 9 On Hing Terrace, Hong Kong.

BETWEEN	CHENG YICK CHI	1st Plaintiff
	ABERDEEN DEVELOPMENT CORPORATION LIMITED	2nd Plaintiff
	LU SIU WAN	3rd Plaintiff
	FIVE UP INVESTMENT COMPANY LIMITED	4th Plaintiff
	MAK SIU CHUN	5th Plaintiff

20

and

THE HON. THE ATTORNEY GENERAL  
Defendant

THE EXHIBIT REFERRED TO IN THE AFFIDAVIT OF LEUNG HUNG CHEE FILED HEREIN ON THE 18TH DAY OF MAY 1981.

*	<u>EXHIBIT MARKED</u>	<u>NATURE</u>	<u>PAGES</u>
30	"LHC-3(a)"	Photograph : a view of the unbuilt on portion, looking towards Wyndham Street	1
	"LHC-3(b)"	Photograph : a view of the unbuilt on portion, looking towards Wyndham Street	1
	"LHC-3(c)"	Photograph : a view of the unbuilt on portion, looking towards Zetland Street	1
	"LHC-3(d)"	Photograph : a view of the steps leading to On Hing Terrace from Zetland Street	1
40	"LHC-3(e)"	Photograph : a view of the steps leading to On Hing Terrace from Wyndham Street	1
	"LHC-3(f)"	Photograph : a view of the Wyndham Street end of "Mason's Lane"	1

\* Separately reproduced



In the High Court  
 Plaintiff's Evidence  
 No. 2  
 Affidavit of Leung Hung Chee with exhibits  
 16th May 1981  
 (cont'd)

EXHIBIT MARKED . NATURE PAGES

"LHC-3(g)" Photograph : a general view of Mason's Lane" looking towards Zetland Street 1

PHILIP K.H. WONG & CO.,  
 SOLICITORS & NOTARIES  
 HONG KONG.

1981, No. 233

IN THE HIGH COURT OF JUSTICE

MISCELLANEOUS PROCEEDINGS

10

IN THE MATTER OF Section 16 of the Buildings Ordinance Cap. 123 and Regulations 2, 16, 20 to 23 of the Building (Planning) Regulations

and

IN THE MATTER OF Section D, Section K, the Remaining Portion, Section B and Section A of Inland Lot 617 with the adjoining buildings thereon known respectively as Nos. 5, 6, 7, 8 and 9 On Hing Terrace, Hong Kong.

20

BETWEEN CHENG YICK CHI 1st Plaintiff  
 ABERDEEN DEVELOPMENT CORPORATION LIMITED 2nd Plaintiff  
 LU SIU WAN 3rd Plaintiff  
 FIVE UP INVESTMENT COMPANY LIMITED 4th Plaintiff  
 MAK SIU CHUN 5th Plaintiff

and

THE HON. THE ATTORNEY GENERAL Defendant

30

THE EXHIBIT REFERRED TO IN THE AFFIDAVIT OF LEUNG HUNG CHEE FILED HEREIN ON THE DAY OF 1981.

\* EXHIBIT MARKED NATURE PAGES

"LHC-3(h)" Photograph : a view of "Mason's Lane" looking towards Zetland Street 1  
 "LHC-3(i)" Photograph : a view of "Mason's Lane" looking towards Wyndham Street 1  
 "LHC-3(j)" Photograph : a view of Zetland Street looking towards Queen's Road Central. The steps leading to On Hing Terrace are near the lamp post 1  
 PHILIP K.H. WONG & CO.  
 SOLICITORS & NOTARIES - HONG KONG.

\* Separately reproduced

1981, No. 233

In the High Court

IN THE HIGH COURT OF JUSTICE

MISCELLANEOUS PROCEEDINGS

Plaintiff's Evidence

No. 2

Affidavit of Leung Hung Chee with exhibits

16th May 1981 (cont'd)

IN THE MATTER OF Section 16 of the Buildings Ordinance Cap. 123 and Regulations 2, 16, 20 to 23 of the Building (Planning) Regulations

and

10

IN THE MATTER OF Section D, Section K, the Remaining Portion, Section B and Section A of Inland Lot 617 with the adjoining buildings thereon known respectively as Nos. 5, 6, 7, 8 and 9 On Hing Terrace, Hong Kong.

BETWEEN	CHENG YICK CHI	1st Plaintiff
	ABERDEEN DEVELOPMENT CORPORATION LIMITED	2nd Plaintiff
	LU SIU WAN	3rd Plaintiff
	FIVE UP INVESTMENT COMPANY LIMITED	4th Plaintiff
	MAK SIU CHUN	5th Plaintiff

20

and

THE HON. THE ATTORNEY GENERAL Defendant

THE EXHIBIT REFERRED TO IN THE AFFIDAVIT OF LEUNG HUNG CHEE FILED HEREIN ON THE 18TH DAY OF MAY 1981.

	<u>EXHIBIT MARKED</u>	<u>NATURE</u>	<u>DATED</u>	<u>PAGES</u>
	"LHC-4(a)"	Memorial No.66390	23.9.18	3
30	"LHC-4(b)"	Memorial No.66899	20.11.18	3
	"LHC-4(c)"	Memorial No.65483	4.6.18	3
	"LHC-4(d)"	Memorial No.65460	29.5.18	3
	"LHC-4(e)"	Memorial No.66391	23.9.18	2
	"LHC-4(f)"	Memorial No.50786	1.10.12	2
	"LHC-4(g)"	Memorial No.65484	4.6.18	2
	"LHC-4(h)"	Memorial No.65461	29.5.18	2
	"LHC-4(i)"	Land search card of 5 On Hing Terrace		2
40	"LHC-4(j)"	Land search card of 6 On Hing Terrace		4
	"LHC-4(k)"	Land search card of 7 On Hing Terrace.		14

PHILIP K.H. WONG & CO., SOLICITORS & NOTARIES,

In the High Court

1981, No. 233

Plaintiff's Evidence No. 2 Affidavit of Leung Hung Chee with exhibits 16th May 1981 (cont'd)

IN THE HIGH COURT OF JUSTICE MISCELLANEOUS PROCEEDINGS

IN THE MATTER OF Section 16 of the Buildings Ordinance Cap. 123 and Regulations 2, 16, 20 to 23 of the Building (Planning) Regulations

and

IN THE MATTER OF Section D, Section K, the Remaining Portion, Section B and Section A of Inland Lot 617 with the adjoining buildings thereon known respectively as Nos. 5, 6, 7, 8 and 9 On Hing Terrace, Hong Kong.

10

BETWEEN CHENG YICK CHI 1st Plaintiff ABERDEEN DEVELOPMENT CORPORATION LIMITED 2nd Plaintiff LU SIU WAN 3rd Plaintiff FIVE UP INVESTMENT COMPANY LIMITED 4th Plaintiff MAK SIU CHUN 5th Plaintiff and THE HON. THE ATTORNEY GENERAL Defendant

THE EXHIBIT REFERRED TO IN THE AFFIDAVIT OF LEUNG HUNG CHEE FILED HEREIN ON THE DAY OF 1981.

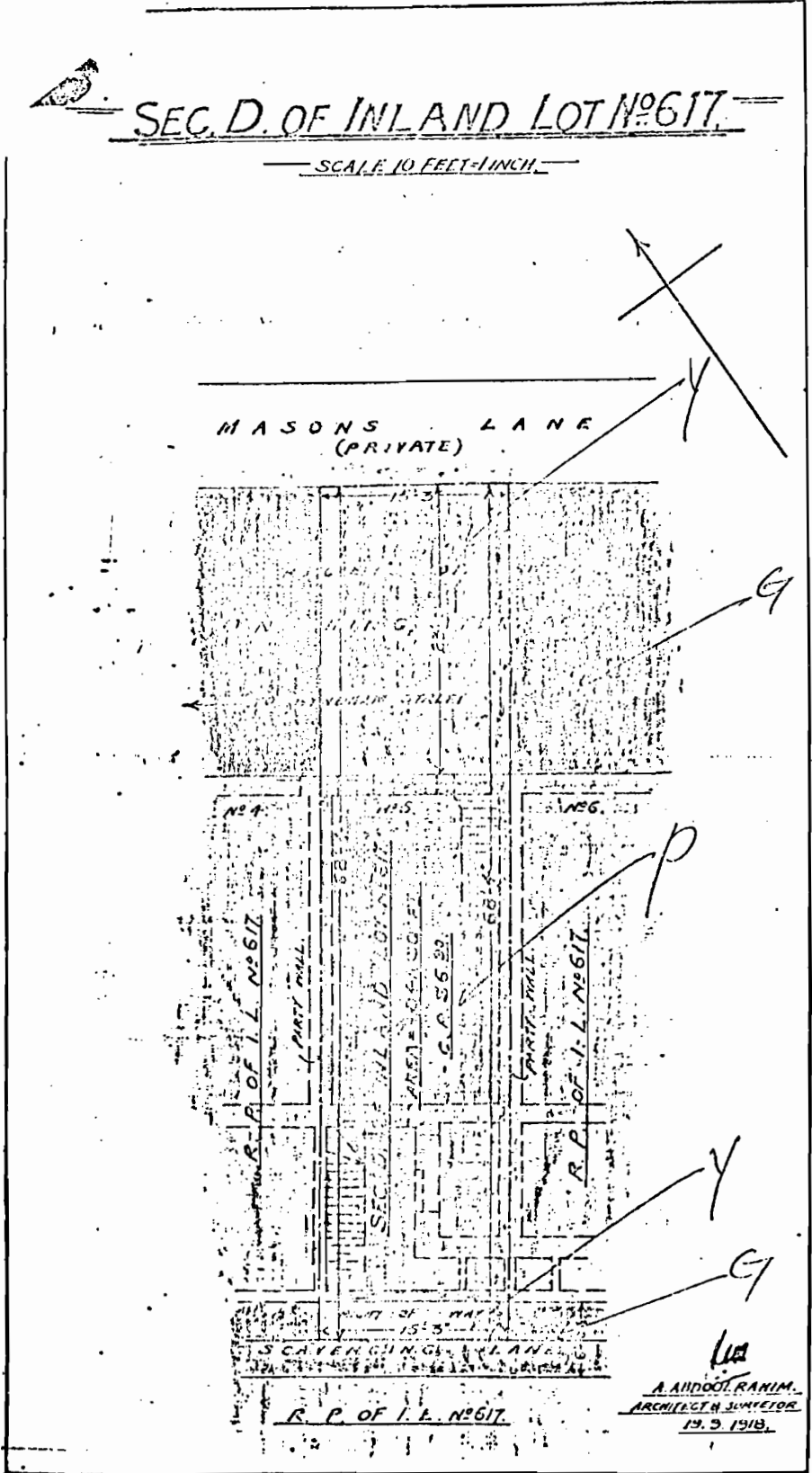
Table with 4 columns: EXHIBIT MARKED, NATURE, DATED, PAGES. Rows include 'LHC-4(1)' and 'LHC-4(m)' with corresponding nature and page counts.

PHILIP K.H. WONG & CO.,

referred to in the Affidavit  
of *James H. Lee*  
Dated the *16* day of *May* 19*18*  
before me,  
*(sd) Herman H. O. Hui*  
Collector,  
Hong Kong.

No. 66390

31



In the High Court

No. 66390

Plaintiff's Evidence No. 2 Affidavit of Leung Hung Chee with exhibits 16th May 1981 (cont'd)

A Memorial required to be registered in the Land Office according to the provisions of Ordinance No. 1 of 1844.

Nature and object of the Instrument to which the Memorial relates.

INDENTURE OF REASSIGNMENT made between the undermentioned Reassignees of the one part and the the undermentioned Reassignees of the other part WHEREBY after reciting Indenture of Mortgage dated the 22nd day of January 1918 Memorial No. 64664 of Inland Lot No. 617 to secure the sum of \$80,000.00 and to secure further advances up to the sum of \$100,000.00 with interest thereon as therein mentioned subject to an Indenture of Mortgage dated the 1st day of October 1912 Memorial No. 50787 and to the principal sum of \$100,000.00 and interest thereon thereby secured AND after reciting the said Indenture of Mortgage dated the 1st day of October 1912 had since been reassigned to the Reassignors freed and absolutely discharged of and from the said Indenture of Mortgage and of and from all principal interest and other moneys thereby secured AND after reciting that the sum of \$141,000.00 only was then due and owing to the Reassignors on the security of the said Indenture of Mortgage dated the 22nd day of January 1918 but all interest thereon had been paid up to the date of those presents AND after reciting that the Reassignees had requested the Reassignors to release to them All that portion thereafter more particularly described of the said premises registered as aforesaid as Inland Lot No. 617 from the said Mortgage which the Reassignors had agreed to do upon payment to them of the sum of \$13,000.00 Hongkong Currency IT WAS WITNESSED that in consideration of \$13,000.00 Hongkong Currency then paid by the Reassignees to the Reassignors (the receipt whereof the Reassignors thereby acknowledged) The Reassignors thereby assigned and released unto the Reassignees ALL THAT piece or parcel of ground being portion of the said piece or parcel of ground registered as aforesaid as Inland Lot No. 617 more particularly delineated and described on the plan thereto and hereto annexed and thereon coloured pink and yellow and was intended to be registered in the Land Office as SECTION D OF INLAND LOT NO. 617 Together with the messuage or tenement erections and buildings thereon known as No. 5 On Hing Terrace And together also with a full free and uninterrupted right of way and passage in through over along and

In the High Court

Plaintiff's Evidence

No. 2

Affidavit of Leung Hung Chee with exhibits

16th May 1981 (cont'd)

10 upon all those portions coloured Green on the said plan and all other rights easements and appurtenances thereto TO HOLD the said premises unto the Reassignees as tenants in common for all the residue then to come and unexpired of the term of 999 years from the 25th day of June 1865 created therein by an Indenture of Crown Lease of the said Lot dated the 17th day of June 1865 Subject to a full free and uninterrupted right of way and passage for the Owner or occupiers for the time being of the other portions of the said Lot his or their servants workmen and others in through over along and upon all those portions coloured Yellow on the said plan freed and absolutely discharged and from the said Indenture of Mortgage COVENANT by Reassignors that not encumbered.

Date of Instrument The Twenty-third day of September 1918.

20 Names and additions of Parties

The Banque de l'Indo Chine a Banking Corporation created and existing under and by virtue of the Laws of the Republic of France with its principal office in the City of Paris with limited liability and having power to enter into these presents and to sue in its corporate name and having a Branch office at Victoria Hongkong of the one part "the Reassignors".

30 Leung Chi San (Chinese ) Kwan Yik Chi (Chinese) and Leung Pat U (Chinese) all of Victoria aforesaid Traders of the other part "the Reassignees".

Names and additions of Witnesses

D.J. Lewis, Solicitor, Hong Kong, Witness to the Execution of the Reassignments by their Attorney and illegible

Premises affected by the Instrument

SECTION D OF INLAND LOT NO. 617

Signature of Parties signing Memorial. ?

40 On this 26th day of September, 1918 Illegible of Victoria in the Colony of Hongkong Illegible Solicitors appeared before me and made oath that (according to Section VII of Ordinance No. 1 of 1844) the foregoing Memorial contains a just and true account of the several particulars therein set forth.

50 Received at the Land Office and Registered as Memorial No. 66390 on Thursday the twenty-sixth day of September 1918 at three thirty o'clock in the afternoon. Sgd. ? Johnson - Land Officer.

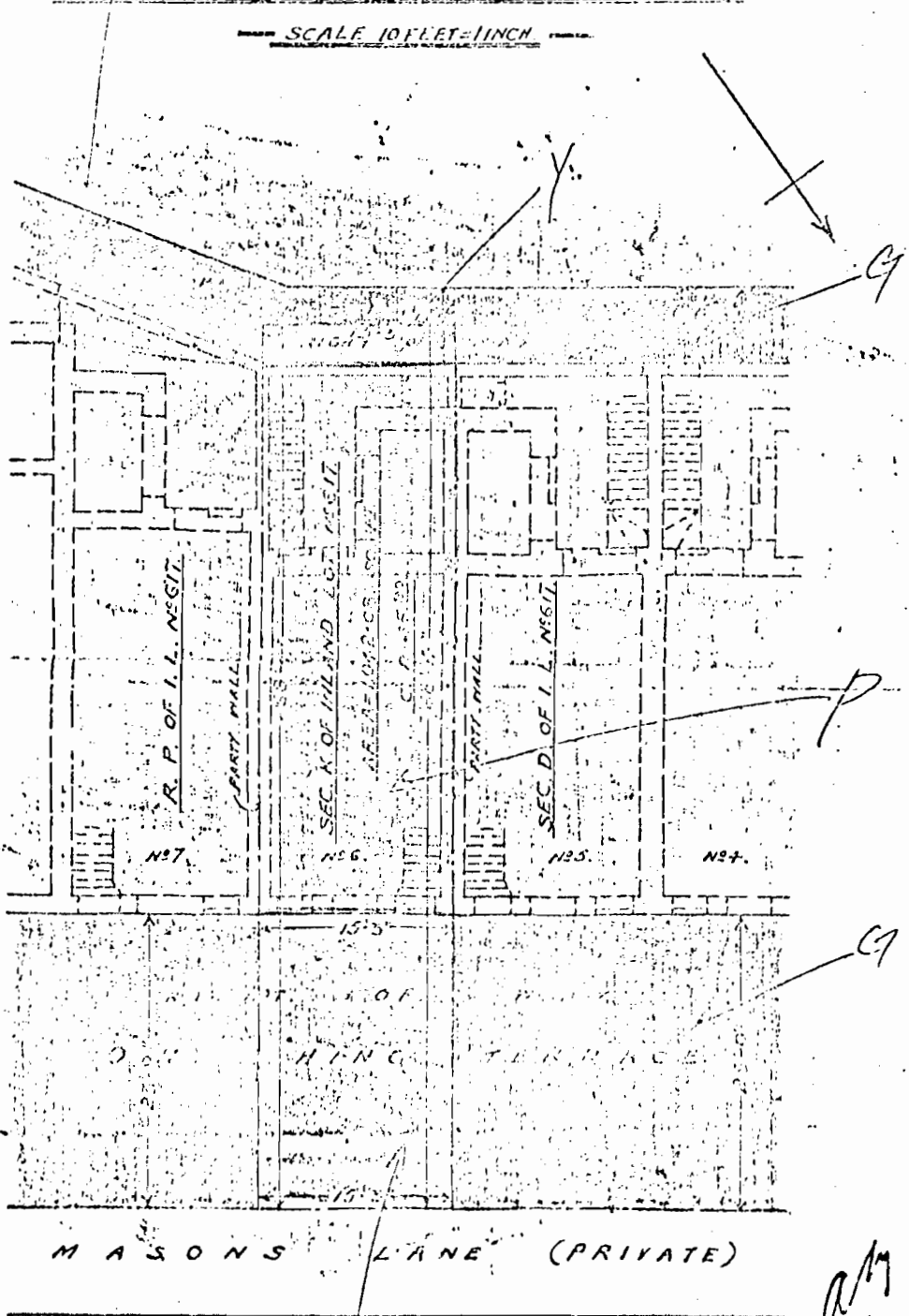
Dated the 16th day of May 1918  
Before me,  
(of) *Hanan H. H. H.*  
Hong Kong.

NO. 66899

34

SEC. K. OF INLAND LOT NO. 617.

SCALE 10 FEET = 1 INCH



A. A. B. GOLRAHIM,  
ARCHITECT & SURVEYOR

20. 11. 1918.

A Memorial required to be registered in the Land Office according to the provisions of Ordinance No. 1 of 1844.

Plaintiff's Evidence

No. 2  
Affidavit of Leung Hung Chee with exhibits  
16th May 1981  
(cont'd)

Nature and object of the Instrument to which the Memorial relates

10

20

30

ASSIGNMENT made between the undermentioned Vendors of the one part and the undermentioned Purchaser of the other part WHEREBY in consideration of \$17,000 paid by the Purchaser The Vendors assigned unto the Purchaser ALL THAT piece of ground situate at Victoria Hongkong more particularly delineated and described on the Plan thereunto and hereto annexed and thereon coloured Pink and Yellow and intended to be registered as SECTION K OF INLAND LOT NO. 617 Together with the messuage erections and buildings thereon known as No. 6 On Hing Terrace And Together with a right of way over the piece of ground coloured Green on the said Plan and all other rights privileges easements and appurtenances thereto belonging or appertaining AND all the estate right title interest property claim and demand whatsoever of the Vendors therein and thereto except and reserved as in the Crown Lease thereof was excepted and reserved TO HOLD the premises thereby assigned unto the Purchaser for the residue then to come of the term of 999 years created therein by a Crown Lease dated the 17th July 1865 SUBJECT to the payment of the annual sum of \$6.90 being the proportion of the rent and the performance of the several covenants by the Lessee and conditions in and by the said Crown Lease reserved and contained so far as they related to the thereby assigned premises SUBJECT to right of way over the piece of ground coloured Yellow on the said Plan.

Date of Instrument The 20th day of November 1918.

Name and additions of Parties

40

Leung Chi San (Chinese), Kwan Yik Chi (Chinese) and Leung Pat U (Chinese) all of Victoria Hongkong Traders of the one part Vendors.  
Fung Tat Hang (Chinese) of Victoria aforesaid Gentleman of the other part Purchaser.

Names and additions of Witnesses.

M.W. LO, Solicitor, Hongkong. Witness to the execution by the said parties.



In the High Court

Plaintiff's Evidence No. 2 Affidavit of Leung Hung Chee with exhibits 16th May 1981 (cont'd)

Premises affected by the Instrument.

Section K of Inland Lot No. 617

Signature of Parties signing Memorial.

In Chinese

On this 26th day of November 1918 Illegible of Victoria in the Colony of Hongkong Clerk to Messrs. Illegible Solicitors, appeared before me and made oath that (according to Section VII of Ordinance No. 1 of 1844) the foregoing Memorial contains a just and true account of the several particulars therein set forth.

10

Signed ? Birley Johnson  
Victoria  
J.P.

Received at the Land Office and Registered as Memorial No. 66899 on Tuesday the twenty-sixth day of November 1918, at two o'clock in the afternoon.

Signed Illegible  
Land Officer.

---

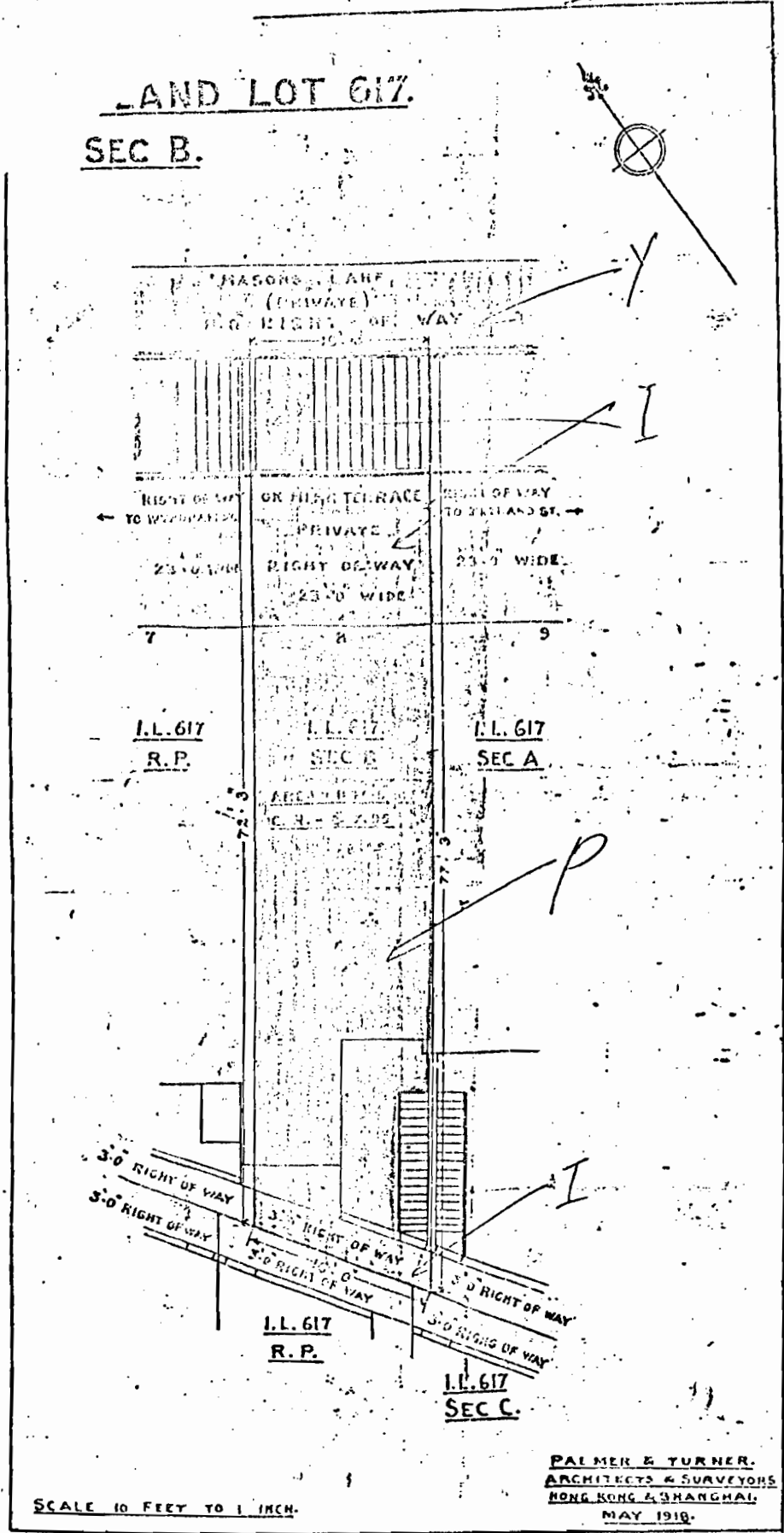
REGISTERED TO IN THE NAME OF  
of the said *Henry Jones*  
Dated the *16th* day of *May* 1911  
Before me,  
*(Sd) Henry Jones*  
Solicitor,  
Hong Kong.

5483

"Tai Yau"

37

LAND LOT 617.  
SEC B.



SCALE 10 FEET TO 1 INCH.

**PALMER & TURNER.**  
**ARCHITECTS & SURVEYORS**  
**HONG KONG & SHANGHAI.**  
**MAY 1910.**

Plaintiff's Evidence No. 2 Affidavit of Leung Hung Chee with exhibits 16th May 1981 (cont'd)

A Memorial required to be registered in the Land Office according to the provisions of Ordinance No. 1 of 1844.

Nature and object of the Instrument to which the Memorial relates

Indenture of Reassignment made between the under-mentioned Reassignors of the one part and the undermentioned Reassignees of the other part

Whereby after reciting Mortgage of Inland Lot No. 617 dated the 22nd January 1918 registered by Memorial No. 64554 for securing the sum of \$80,000 and further advances up to the sum of \$100,000 with interest thereon as therein mentioned Subject to a Mortgage dated the 1st October 1912 Memorial No. 50787 for securing \$100,000 and interest thereon thereby secured And after reciting that the said Mortgage dated the 1st October 1912 had since been reassigned to the Reassignors freed and absolutely discharged from the said Mortgage and from all principal interest and other moneys thereby secured And after reciting that the sum of \$180,000 was then due to the Reassignors on the security of the said Mortgage dated the 22nd January 1918 but all interest thereon had been paid up to the date of those presents And after reciting that the Reassignees had requested the Reassignors to release to them All that portion thereafter more particularly described of the said Inland Lot No. 617 from the said Mortgage which they the Reassignors had agreed to do upon payment to them of the sum of \$13,000 Hongkong Currency It was witnessed that in consideration of the sum of \$13,000 Hongkong Currency paid by the Reassignees to the Reassignors (the receipt whereof the Reassignors thereby acknowledged) the Reassignors thereby Assigned and relased unto the Reassignees All that piece or parcel of ground being portion of the piece or parcel of ground registered as Inland Lot No. 617 more particularly delineated on the plan thereto and hereto annexed and coloured Pink and Blue and intended to be registered as Section B of Inland Lot No. 617 Together with all messuages or tenements erections and buildings thereon And together also with a full free and uninterrupted right of way over all those portions coloured Yellow on the said plan and all other rights members easements and appurtenances thereto To Hold the same unto the Reassignees as tenants in common for the residue of the term of 999 years from the 25th June 1865 created by a Crown Lease

10  
20  
30  
40  
50

of the said lot dated the 17th July 1865  
Subject to a full free and uninterrupted right of  
way a passage for the owner or occupiers for the  
time being of the other portions of the said Lot  
his or their servants workmen and others over all  
those portions coloured Blue on the said plan but  
free and absolutely discharged from the said  
Mortgage and from all principal interest and  
other moneys thereby secured Covenant by  
10 Reassignors that they had not encumbered.

Date of Instrument The Fourth day of June 1918.

Names and additions of Parties.

20 The Banque de l'Indo Chine a Banking Corporation  
created and existing under and by virtue of the  
Laws of the Republic of France with its principal  
office in the City of Paris with limited liability  
and having perpetual succession and having power  
to enter into these presents and to sue in its  
corporate name and having a branch office at  
Victoria Hongkong of the one part "Reassignors"  
Leung Chi San (Chinese) Kwan Yik Chi (Chinese)  
and Leung Pat U (Chinese) all of Victoria aforesaid  
Traders of the other part "Reassignees"

Names and additions of Witnesses.

To the execution by the Reassignors by their  
Attorney and Illegible  
Victoria, Hong Kong, Solicitor.

Premises affected by the Instrument.

Section B of Inland Lot No. 617.

30 Signature of Parties signing Memorial.

The Banque de l'Indo-Chine By their Attorney,  
Illegible.

On this 5th day of June 1918 Illegible Braz do  
Rozario of Victoria in the Colony of Hong Kong  
(Clerk to Johnson Illegible appeared before  
me and made oath that (according to Section VII  
of Ordinance No. 1 of 1844) the foregoing  
Memorial contains a just and true account of the  
several particulars therein set forth.

40 Sgd. ? Birley Johnson  
Victoria,  
J.P.

Received at the Land Office and Registered as  
Memorial No.65483 on Wednesday the Fifth day of  
June 1918, at Eleven o'clock in the forenoon.

Sgd. Illegible - Land Officer.

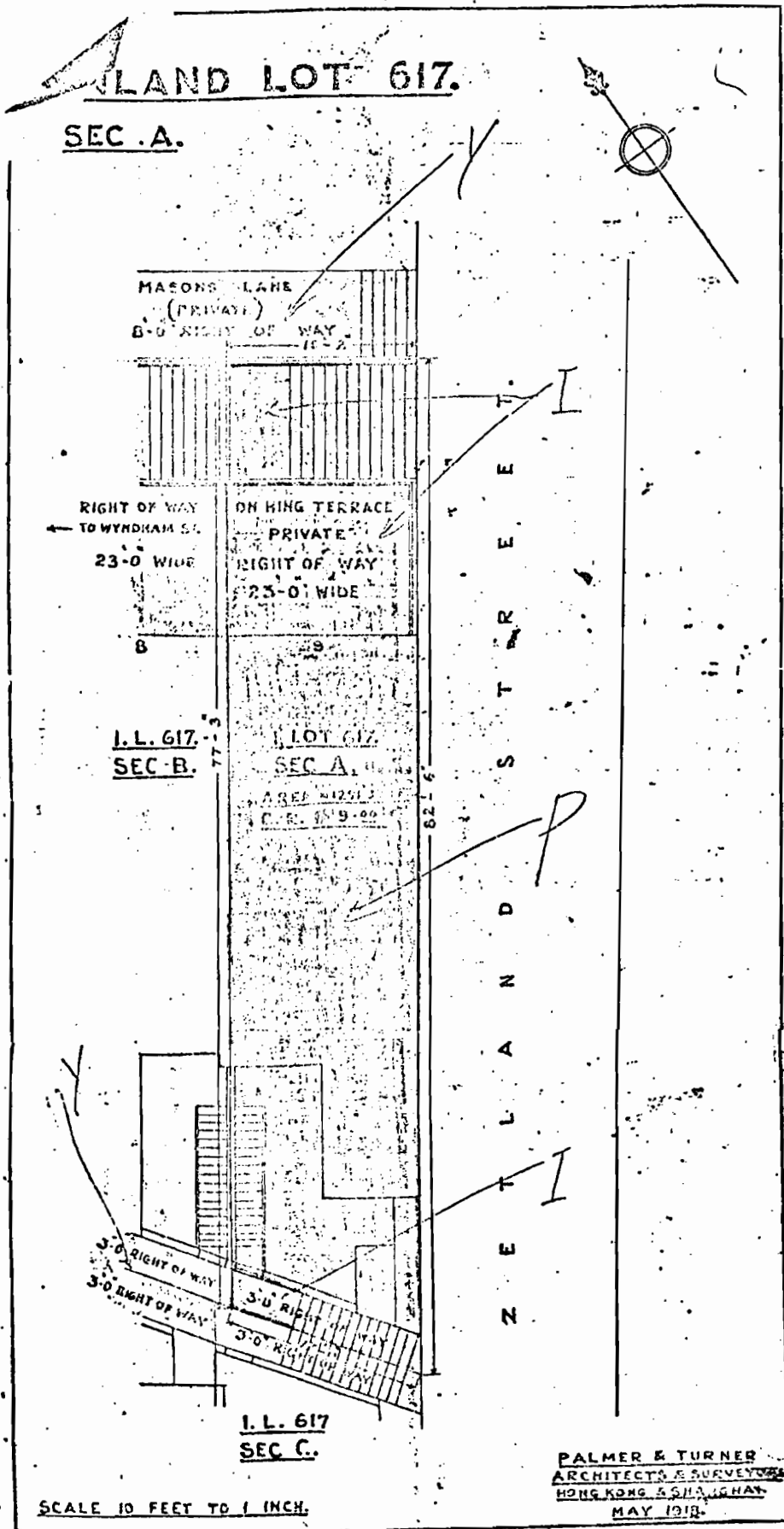
In the High  
Court  
Plaintiff's  
Evidence  
No. 2  
Affidavit of  
Leung Hung  
Chee with  
exhibits  
16th May 1981  
(cont'd)

at *London* the *16th* day of *May* 1911  
 Dated the *16th* day of *May* 1911  
 Before me,  
*(Sd) Herman H. H. H.*  
 Solicitor,  
 Hong Kong.

NO. 65460

Hong Kong.

40



A Memorial required to be registered in the Land Office according to the provisions of Ordinance No. 1 of 1844.

Plaintiff's Evidence

No. 2

Affidavit of Leung Hung Chee with exhibits 16th May 1981 (cont'd)

Nature and object of the Instrument to which the Memorial relates

10 Indenture of Reassignment made between the under-mentioned Reassignors of the one part and the undermentioned Reassignees of the other part

10 Whereby after reciting Mortgage of Inland Lot No. 617 dated the 22nd January 1918 registered by Memorial No. 64554 for securing the sum of \$80,000 and further advances up to the sum of \$100,000 with interest thereon as therein mentioned Subject to a Mortgage dated the 1st

20 October 1912 Memorial No. 50787 for securing \$100,000 and interest thereon thereby secured And after reciting that the said Mortgage dated the 1st October 1912 had since been reassigned to the Reassignors freed and absolutely discharged from the said Mortgage and from all principal interest and other moneys thereby secured And after reciting that the sum of \$180,000 was then due to the Reassignors on the security of the said Mortgage dated the 22nd January 1918 but all interest thereon had been paid up to the date of those presents And after reciting that the Reassignees had requested the Reassignors to release to them

30 All that portion thereafter more particularly described of the said Inland Lot No. 617 from the said Mortgage which they the Reassignors had agreed to do upon payment to them of the sum of \$13,000 Hongkong Currency It was witnessed that in consideration of the sum of \$13,000 Hongkong Currency paid by the Reassignees to the Reassignors (the receipt whereof the Reassignors thereby acknowledged) The Reassignors thereby assigned and released unto the Reassignees All that piece or parcel of ground

40 being portion of the piece or parcel of ground registered as Inland Lot No. 617 more particularly delineated on the plan thereto and hereto annexed and coloured Pink and Blue and intended to be registered as Section A of Inland Lot No. 617 Together with all messuages or tenements erections and buildings thereon And together also with a full free and uninterrupted right of way over all those portions coloured Yellow on the said plan And all other rights

50 members easements and appurtenances thereto To Hold the same unto the Reassignees as tenants in common for the residue of the term of 999 years from the 25th June 1865 created by a Crown Lease

In the High Court  
Plaintiff's Evidence  
No. 2  
Affidavit of Leung Hung Chee with Exhibits  
16th May 1981  
(cont'd)

of the said lot dated the 17th July 1865 Subject to a full free and uninterrupted right of way a passage for the owner or occupiers for the time being of the other portions of the said Lot his or their servants workmen and others over all those portions coloured Blue on the said plan but freed and absolutely discharged from the said Mortgage and from all principal interest and other moneys thereby secured Covenant by Reassignors that they had not encumbered

10

Date of Instrument The 29th day of May 1918.

Names and additions of Parties.

The Banque de L'Indo Chine a Banking Corporation created and existing under and by virtue of the Laws of the Republic of France with its principal office in the City of Paris with limited liability and having perpetual succession and having power to enter into these presents and to sue in its corporate name and having a branch office at Victoria Hongkong of the one part "Reassignors" Leung Chi San (Chinese) Kwan Yik Chi (Chinese) and Leung Pat U (Chinese) all of Victoria aforesaid Traders of the other part "Reassignees"

20

Names and additions of Witnesses

To the execution by the Reassignors by their Attorney Illegible  
Victoria Hongkong Solicitor

Premises affected by the Instrument

Section A of Inland Lot No. 617.

Signature of Parties signing Memorial.

30

The Banque de l'Indo Chine, By their Attorney  
Illegible

On this 1st day of June 1918 Silomario Braz di Rozario of Victoria in the Colony of Hong Kong (Clerk to Johnson Illegible appeared before me and made oath that (according to Section VII of Ordinance No. 1 of 1844) the foregoing Memorial contains a just and true account of the several particulars therein set forth.

Sgd. ? Birley Johnson  
Victoria,  
J.P.

40

Received at the Land Office and Registered as Memorial No. 65460 on Saturday the First day of June 1918, at Twelve o'clock in the afternoon.

Sgd. Illegible - Land Officer.

A Memorial required to be registered in the Land Office according to the provisions of Ordinance No. 1 of 1844.

Plaintiff's Evidence

No. 2

Affidavit of Leung Hung Chee with exhibits  
16th May 1981  
(cont'd)

Nature and object of the Instrument to which the Memorial relates

10

20

30

40

INDENTURE OF ASSIGNMENT made between the under-mentioned Vendors of the one part and the under-mentioned Purchaser of the other part WHEREBY in pursuance of the agreement therein contained and in consideration of \$17,000 to the Vendors then paid by the Purchaser The Vendors Did and Each of them Did thereby assign unto the Purchaser ALL THAT piece or parcel of ground situate at Victoria Hongkong and registered in the Land Office as SECTION D OF INLAND LOT NO. 617 more particularly delineated and described on the Plan annexed to an Indenture of Reassignment Memorial No. 66390 and thereon coloured Pink and Yellow TOGETHER with the messuage erections and buildings thereon known at the date thereof as No. 5 On Hing Terrace AND TOGETHER with a right of way over the piece of ground coloured Green on the said Plan AND all other rights privileges easements and appurtenances thereto belonging or appertaining AND all the estate right title interest property claim and demand whatsoever of the Vendors therein and thereto except and reserved as in the Crown Lease was excepted and reserved TO HOLD the said premises thereby assigned unto the Purchaser for the residue then to come of the term of 999 years created therein by a Crown Lease dated the 17th July 1865 SUBJECT to the payment of the annual sum of \$6.90 being a proportion of the rent and the performance of the several covenants by the Lessee and conditions in and by the said Crown Lease reserved and contained so far as they related to the thereby assigned premises AND SUBJECT ALSO to a right of way for the owners and occupiers for the time being of the other portions of the said Lot and all persons authorised by them over the pieces of ground coloured Yellow on the said Plan.

Date of Instrument Dated the 23rd day of September 1918.

Names and additions of Parties

50

Leung Chi San (Chinese), Kwan Yik Chi (Chinese) and Leung Pat U (Chinese) all of Victoria, Hongkong, Traders "Vendors" of the one part and U Yik Man (Chinese) of Victoria aforesaid Merchant "Purchaser" of the other part



In the High Court  
Plaintiff's Evidence  
No. 2  
Affidavit of Leung Hung Chee with exhibits  
16th May 1981  
(cont'd)

Names and additions of Witnesses.

M.W. Lo, Solicitor, Hongkong, Witness to the execution by the said parties

Premises affected by the Instrument

SECTION D OF INLAND LOT NO. 617

Signature of Parties signing Memorial

In Chinese

On this 26th day of September 1918 Illegible of Victoria in the Colony of Hongkong, Clerk to Illegible Solicitors appeared before me and made oath that (according to Section VII of Ordinance No. 1 of 1844) the foregoing Memorial contains a just and true account of the several particulars therein set forth 10

Sgd. ? Birley Johnson

Victoria,

J.P.

Received at the Land Office and Registered as Memorial No. 66391 on Thursday the twenty-sixth day of September 1918, at three thirty o'clock in the afternoon. 20

Sgd. ? Birley Johnson

Land Office.

---

No. 50786

A Memorial required to be registered in the Land Office according to the provisions of Ordinance No. 1 of 1844.

Nature and object of the Instrument to which the Memorial relates

INDENTURE OF ASSIGNMENT made between LEOPOLD DE ROTHSCHILD of New Court, Saint Swithins Lane in the City of London England Gentleman one of the surviving Executors of Arthur Abraham David Sassoon deceased (thereinafter and hereinafter called "the Vendor") of the one part and KWAN YIK CHI (Chinese) and LEUNG CHI SAN (Chinese) both of Victoria in the Colony of Hongkong Merchants (thereinafter and hereinafter called "the Purchasers") of the other part WHEREBY AFTER RECITING that the said Arthur Abraham David Sassoon 40

In the High  
Court  
Plaintiff's  
Evidence  
No. 2  
Affidavit of  
Leung Hung  
Chee with  
exhibits  
16th May 1981  
(cont'd)

10 died on the 13th March 1912 possessed of inter  
alia the therein mentioned premises having duly  
made and executed his last Will and Testament  
dated the 23rd March 1892 AND AFTER RECITING that  
Probate of the said Will was on the 16th April  
1912 granted to the Vendor as one of the  
surviving Executors named in the said Will by the  
Principal Probate Registry of His Majesty's High  
Court of Justice in England AND AFTER RECITING  
20 that Exemplification of the said Probate was on  
the 20th August 1912 sealed by the Supreme Court  
of Hongkong in its Probate Jurisdiction AND AFTER  
RECITING that the Vendor as such Executor as  
aforesaid had agreed with the Purchasers for the  
sale of the therein mentioned premises to them  
for the price of \$142,000 in manner thereafter  
appearing IT WAS WITNESSED that in pursuance of  
such agreement and in consideration of \$142,000  
to the Vendor then paid by the Purchasers (the  
30 receipt whereof the Vendor as such Executor as  
aforesaid thereby acknowledged) the Vendor as such  
Executor as aforesaid did thereby assign unto the  
Purchasers ALL THAT piece or parcel of ground  
registered in the Land Office as INLAND LOT NO.  
617 Together with all messuages erections and  
buildings thereon And all rights members privileges  
easements and appurtenances thereto belonging or  
appertaining or therewith at any time used held  
occupied or enjoyed And all the estate right  
40 title interest property claim and demand of the  
Vendor as such Executor as aforesaid and of the  
estate of the said Arthur Abraham David Sassoon  
deceased in and to the thereby assigned premises  
TO HOLD the said thereby assigned premises unto  
the Purchasers as to two and a half undivided  
parts or shares thereof unto the said Kwan Yik Chi  
and as to the remaining one and a half undivided  
part or share thereof unto the said Leung Chi San  
as tenants in common for the residue then to come  
50 of the term of 999 years from the 25th June 1865  
created therein by a Crown Lease dated the 17th  
July 1865 SUBJECT to the existing lettings and  
tenancies thereof and to the occupation by  
Messieurs David Sassoon and Company Limited of  
the godowns known as Nos. 4 and 6 Wyndham Street  
Victoria aforesaid for as long as the said David  
Sassoon and Company Limited should require the  
use of such godowns and should pay the monthly  
rent of \$30 in respect thereof that such  
60 occupation should not be extended beyond the 31st  
day of December AND SUBJECT ALSO to the payment  
of the rent and the performance of the  
covenants and conditions in the said Crown Lease  
reserved and contained

Date of Instrument : The Third day of October 1912.

In the High Court  
Plaintiff's Evidence  
No. 2  
Affidavit of Leung Hung Chee with exhibits  
16th May 1981  
(cont'd)

Names and additions of Parties  
LEOPOLD DE ROTHSCHILD of New Court, Saint Swithins Lane in the City of London England Gentleman one of the surviving Executors of Arthur Abraham David Sassoon deceased ("the Vendor") of the one part and KWAN YIK CHI and LEUNG CHI SAN both of Victoria in the Colony of Hongkong Merchants("the Purchasers") of the other part

Names and additions of Witnesses

To the execution by Leopold de Rothschild by his attorney illegible 10

Premises affected by the Instrument.

INLAND LOT NO. 617

Signature of Parties signing Memorial.

Sgd. Leopold de Rothschild (Chinese)

On this 3rd day of October 1912 ? Braz de Rozario of Victoria in the Colony of Hong Kong Clerk to Messrs. Johnson Illegible appeared before me and made oath that (according to Section VII of Ordinance No. 1 of 1844) the foregoing Memorial contains a just and true account of the several particulars therein set forth. 20

Sgd. Illegible  
Victoria,  
J.P.

Received at the Land Office and Registered as Memorial No. 50786 on Thursday the Third day of October 1912 at halfpast two o'clock in the afternoon.

Sgd. Illegible  
Land Officer. 30

---

No. 65484

A Memorial required to be registered in the Land Office according to the provisions of Ordinance No. 1 of 1844.

Nature and object of the Instrument to which the Memorial relates

INDENTURE OF ASSIGNMENT made between the under-mentioned Vendors of the one part and the under-mentioned Purchaser of the other part WHEREBY after reciting Crown Lease dated the 17th day of 40

July 1865 of Inland Lot No. 617 for the term of 999 years from the 25th day of June 1865 AND AFTER RECITING that all that portion thereafter more particularly described of the said premises comprised in and demised by the thereinbefore in part recited Indenture of Crown Lease was then vested in the Vendors for the residue of the said term of 999 years who had agreed with the Purchaser for the sale thereof to him for the sum of \$21,000.00 Hongkong Currency IT WAS WITNESSED that in consideration of the sum of \$21,000.00 paid by the Purchaser (the receipt whereof the Vendors did thereby acknowledge) The Vendors did thereby assign unto the Purchaser ALL THAT piece or parcel of ground registered in the Land Office as SECTION B OF INLAND LOT NO. 617 (which said piece or parcel of ground was more particularly delineated on the plan annexed to an Indenture of Reassignment dated the Fourth day of June 1918 registered at the Land Office by Memorial No. 65483 and thereon coloured Pink and Blue TOGETHER with the messuage or tenement erections and buildings thereon then known as No. 8 On Hing Terrace Victoria Hongkong And together also with a full free and uninterrupted right of way and passage in through over along and upon all those portions coloured Yellow on the said plan and all other rights members privileges easements and appurtenances thereto TO HOLD the same unto the Purchaser for the residue of the said term of 999 years granted by the said Crown Lease Subject to the payment of \$7.95 being a proportion of the Crown Rent Subject to a full free and uninterrupted right of way and passage for the owner or occupiers for the time being of the other portions of the said Lot his or their servants workmen and others in through over along and upon all those portions coloured Blue on the said Plan Covenants by Purchaser to observe Covenants in Crown Lease and to indemnify Vendors therefrom and to pay the annual sum of \$7.95 being the due proportion of the Crown rent COVENANTS for title by Vendors.

Date of Instrument The Fourth day of June 1918

Names and additions of Parties

Leung Chi San (Chinese) Kwan Yik Chi (Chinese) and Leung Pat U (Chinese) all of Victoria in the Colony of Hongkong Traders of the one part "the Vendors"

Lai Yau (Chinese) of Victoria aforesaid Trader of the other part "the Purchaser"

In the High Court

Plaintiff's Evidence  
No. 2  
Affidavit of  
Leung Hung  
Chee with  
exhibits  
16th May 1981  
(cont'd)

In the High Court  
Plaintiff's Evidence  
No. 2  
Affidavit of Leung Hung Chee with exhibits  
16th May 1981  
(cont'd)

Names and additions of Witnesses  
To the execution by Vendors and Illegible

Premises affected by the Instrument.

Section B of Inland Lot No. 617

Signature of Parties signing Memorial.

In Chinese

On this 5th day of June 1918 ? Braz de Rozario of Victoria in the Colony of Hongkong Clerk to Johnson Illegible appeared before me and made oath that (according to Section VII of Ordinance No. 1 of 1844) the foregoing Memorial contains a just and true account of the several particulars therein set forth.

10

Sgd. ? Birley Johnson  
Victoria  
J.P.

Received at the Land Office and Registered as Memorial No. 65484 on Wednesday the Fifth day of June 1918 at Eleven o'clock in the Before noon.

Sgd. Illegible  
Land Officer.

20

---

No. 65481

A Memorial required to be registered in the Land Office according to the provisions of Ordinance No. 1 of 1844.

Nature and object of the Instrument to which the Memorial relates

Indenture of Assignment made between the under-mentioned Vendors of the one part and the under-mentioned Purchaser of the other part whereby after reciting Crown Lease dated the 17th day of July 1865 of Inland Lot No. 617 for the term of 999 years from the 25th day of June 1865 And after reciting that all that portion thereafter more particularly described of the said premises comprised in and demised by the thereinbefore in part recited Indenture of Crown Lease was then vested in the Vendors for the residue of the said term of 999 years who had agreed with the Purchaser for the sale thereof to him for the sum of \$23,000 Hongkong Currency It was witnessed that in consideration of the sum of \$23,000 paid by the Purchaser (the receipt whereof the Vendors did

30

40

thereby acknowledge) The Vendors did thereby assign unto the Purchaser All that piece or parcel of ground registered in the Land Office as Section A of Inland Lot No. 617 (which said piece or parcel of ground was more particularly delineated on the plan annexed to an Indenture of Reassignment dated the 29th day of May 1918 registered at the Land Office by Memorial No. 65460 and thereon coloured Pink and Blue Together with the messuage or tenement erections and buildings thereon then known as No. 9 On Hing Terrace Victoria Hongkong and together also with a full free and uninterrupted right of way and passage in through over along and upon all those portions coloured Yellow on the said plan and all other rights members privileges easements and appurtenances thereto To Hold the same unto the Purchaser for the residue of the said term of 999 years granted by the said Crown Lease Subject to the payment of \$9 being a proportion of the Crown Rent subject to a full free and uninterrupted right of way and passage for the owner or occupiers for the time being of the other portions of the said lot his or their servants workmen and others in through along and upon all those portions coloured Blue on the said Plan Covenants by Purchaser to observe covenants in Crown Lease and to indemnify Vendors therefrom and to pay the annual sum of \$9.00 being the due proportion of the Crown rent Covenants for title by Vendors.

In the High Court  
Court  
Plaintiff's Evidence  
No. 2  
Affidavit of Leung Hung Chee with exhibits  
16th May 1981  
(cont'd)

Date of Instrument The 29th day of May 1918.

Names and additions of Parties.

Leung Chi San (Chinese) Kwan Yik Chi (Chinese) and Leung Pat U (Chinese) all of Victoria in the Colony of Hongkong Traders of the one part "Vendors" Ho Wa Sang (Chinese) of Victoria aforesaid Trader of the other part "Purchaser"

Names and additions of Witnesses.

To the execution by Vendors and Purchaser -  
Illegible

Premises affected by the Instrument  
Section A of Inland Lot No.617.

Signature of Parties signing Memorial.  
In Chinese

In the High  
Court  
Plaintiff's  
Evidence  
No. 2  
Affidavit of  
Leung Hung  
Chee with  
exhibits  
16th May 1981  
(cont'd)

On this 1st day of June 1918 ? Braz do  
Rozario of Victoria in the Colony of Hongkong  
Clerk to Johnson Illegible appeared before me  
and made oath that (according to Section VII of  
Ordinance No. 1 of 1844) the foregoing Memorial  
contains a just and true account of the several  
particulars therein set forth.

Sgd. ? Birley Johnson  
Victoria  
J.P.

10

Received at the Land Office and registered as  
Memorial No. 65481 on Saturday the First day of  
June 1918 at Twelve o'clock in the afternoon.

Sgd. Illegible  
Land Officer.

---

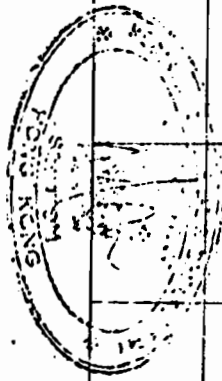




SECTION REGISTER  
INCUMBRANCES ETC.

No. of Instrument	Date of Registration	Nature of Instrument	In favour of	Consideration	Interest or Rental	Reassignments etc.			
						Memorial No.	Date of Instrument	Date of Registration	
16,905	9.3.1923	DECLARATION AS TO	POST DEEDS BY U YIK HAN						
11,532	21.7.1971	DECLARATION OF TRUST	(CHENG SUI K CHU, (CHENG JACK YIU & CHENG YIU CHU (Joint-tenants))	"the Beneficiaries"					
121,722	2.6.79	(JOINT TENANT AGREEMENT WITH PLANS)	Above entries transferred from Volume 88 12/1/73 KHE LO (Mrs) 9 LIND O'NEILL ST	(1977) (VIDE MEMORIAL)					

CONTINUED ON CARD NO.



0 1 2 3 4 5 6 7 8 9 0 1 2 3 4 5 6 7 8 9 0 1 2 3 4 5 6 7 8 9 0 1 2 3 4 5 6 7 8 9

SECTION REGISTER  
RECORD OF OWNERS

SECTION REGISTER  
RECORD OF OWNERS

4218

Referenced to in the...  
of being...  
Dated this 16th day of May 1957  
Before me,  
[Signature]  
Notary Public

SECTION K OF INLAND LOT NO. 617

*6 On Hing Terrace*

Carving out Mem. No. 66,899

Annual Crown Rent: \$6.90

HOLDER	INSTRUMENTS REGISTERED			REMARKS
	Memorial No.	Date of Instrument	Date of Registration	
THE OFFICIAL RECEIVER (Trustee)	103,257	3.12.27	29.12.27	Annual Crown Rent: \$6.90
HO HOJ	109,889	17. 4.23	18. 4.28	
HA FUI IS	201,468	23.11.50	8.12.50	
(ISSUED FOR THE 1/2 ISSUED FOR THE 1/2* (HEMANTS IN COMMON)	262,206	23. 5.57	3. 7.57	
ISSUED FOR THE 1/2*	354,849	8.11.61	20.11.61	(Now sold owner)
Value added Vol 23				

ORDER RECEIVED 1st OF 1976  
REG. K OF I.L. NO. 617  
15 197  
31/1/50  
SIGHT 9.00  
(sd.) W.K. Thomson  
P. Land Officer.

REGISTRAR GENERAL'S DEPARTMENT  
CERTIFIED TRUE COPY

Cynthia M. L. Mui (Miss)  
Assistant Registrar

SECTION REGISTER  
INCUMBRANCES ETC.

No. of Instrument	Date of Registration	Nature of Instrument	In favour of	Consideration	Interest or Rental	Reassignments etc.		
						Memorial No.	Date of Instrument	Date of Registration
75,345	15. 7. 21	(MORTGAGE TO SECURE A CHARGE PROPOSED)	(GATE BROTHERS AND COMPANY OF THE ORIENT LIMITED)	(Extent \$15,000)	-	99,044	21. 11. 25	(Reassigned 4. 12. 25)
83,619	3. 9. 24	(SUFFICIENTAL IDENTIFIED TO NO. 76345 VARIOUS CONFRADRES AGREEMENT)	- DO -	-	-			
104,942	13. 4. 27	(PROHIBITORY ORDER IN O.J. ACTION III OF 1927)	(KAOH KIP FONG (PLATEIFF))	-	-	109,819	13. 4. 28	(Withdrawn 13. 4. 28)
99,330	17. 4. 28	MORTGAGE	CHUNG SHAW HWA	\$20,000	3 7/8 p.a.	118,439	24. 3. 30	(Reassigned 25. 3. 30)
91,097	19. 5. 49	(STATUTORY DECLARATION AS TO LOSS OF ASSIGNMENT (MEM. NO. 109,999 OVERSEAS)		-	-			
91,098	- DO -	MORTGAGE	TSANG HAN HUI	\$25,000	(\$12 per \$1,000 per mth. 2. mth.)	196,735	22. 3. 50	(Reassigned 24. 3. 50)
96,735	21. 3. 50	- DO -	HENRY G. LEONG SERVICES LTD.	330,000	(\$17 per \$1,000 per mth. 1. mth.)	201,467	28. 11. 50	(Reassigned 8. 12. 50)
60,848	1. 2. 62	(LEASE AGREEMENT OF 1/8 OF 30.6 CH. (110) 1922. FOR 5 (222. 2. 1 MTH. FROM 1. 2. 62)	HONG SANG LING CO. LTD.	Rent: \$500 per Cal. Mth.		371,071	9. 6. 62	(Surrendered 27. 5. 62)

26. 11. 50 CONTINUED ON CARD NO. B



0 1 2 3 4 5 6 7 8 9 0 1 2 3 4 5 6 7 8 9 0 1 2 3 4 5 6 7 8 9

SECTION REGISTER

4219

BOOK NO. 8

RECORD OF OWNERS

SECTION 8 OF TOWN LOT NO. 617

Carving out Mem. No.

Annual Crown Rent: \$8.00 (Deferred)

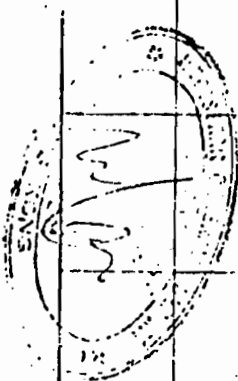
HOLDER	INSTRUMENTS REGISTERED				REMARKS
	Memorial No.	Date of Instrument	Date of Registration	Consideration	
(FRANK ROO VAN 1/2 & ISABEL ROO VAN 1/2* (Tenants in Common))	262,206	28.5.57	3.7.57	\$50,000	
BARON ROO VAN 1/2*	354,843	8.11.51	20.11.61	535,000	(Now sole owner)
		20	11.57	57	
BARON ROO VAN 1/2*	1,601,902	23.8.78	30.10.76	11,200,000	

41.

*[Handwritten signature]*

SECTION REGISTER  
INCUMBRANCES ETC.

Serial No.	Date of Instrument	Date of Registration	Nature of Instrument	In favour of	Consideration	Interest or Rental	Reassignments etc.	
							Memorial No.	Date of Instrument
422,563	1.11.62	- DO -	(MORTGAGE TO SECURE OVERDRAFT	(BARUPE BELUSE POUR LE STRAVER (EXTREME GRIENS) SOCIETE ANONIME	(Extent 550,000	10% p.a.	426,508	1. 2.64 (Reassigned 11.2.64
422,567	2. 3.62	10.11.62	(LEASE AGREEMENT OF 1/2 OF 29.6 OR HING TEN. FOR 4 YRS FROM 1.5.1962	ORIENTE HAIDICRAFT	Rent: 3600 per Cal. Mth.			
427,509	14.12.64	29.12.64	MORTGAGE	DAO HING BANK LTD.	350,000	{ \$11 per \$1,000 per Cal. Mth.	540,539	14. 7.66 (Reassigned 22.7.66
543,911	13.10.63	6.11.63	(MORTGAGE TO SECURE BANKING FACILITIES	(THE HOPE KONG & SHANGHAI BANKING CORPORATION	(Extent 3100,000	(Vide Memorial	1,205,241	18.10.75 (Reassigned 31.10.75
			28 SEP 1972 Volume 30 folio 17 D. Handwritten					42.
1,036,076	7. 3.74	15. 3.74	(LEASE OF 1st FLOOR OF NO. 5 OF HING TERRACE FOR 5 YRS. FROM 1.1.1971. 8.74	(SOCI KONG SAI TRADING (GRAND THE TRUST OF (KINGSFAIR ARTS CO.	(Deposit:- 32,550	(Rent:- 3650 per Cal. Mth.		
1,721,722	2. 5.79	27. 5.79	(COING TENURE (AGREEMENT WITH LEASE	(SOCI KONG SAI TRADING (KINGSFAIR ARTS CO. (LIMITED) AND OTHERS (VIDE MEMORIAL)				



0 1 2 3 4 5 6 7 8 9 0 1 2 3 4 5 6 7 8 9 0 1 2 3 4 5 6 7 8 9

referred to in the Affirmations of Title of *John Dent, Francis Crowley and Alexander Spring*  
 Dated the *16th* day of *May* 18*65*  
 Before me, *John H. Brown*  
*J. H. Brown*

CROWN LEASE REGISTER

RECORD OF OWNERS

Annual Rental: \$1774.12

LOCALITY	Commeccement: of Term		Term of Years	Measurements				Content, Square Feet
	Commencement	of Term		N.	S.	E.	W.	
INLAND LOT NO. 617	25.6.1865		999	202'	200'	149'	107'	21,801

LOCALITY: North, Cloose I. No. 618  
 South, A Pebble Road  
 East, Zetland Street  
 West, Wynham Street

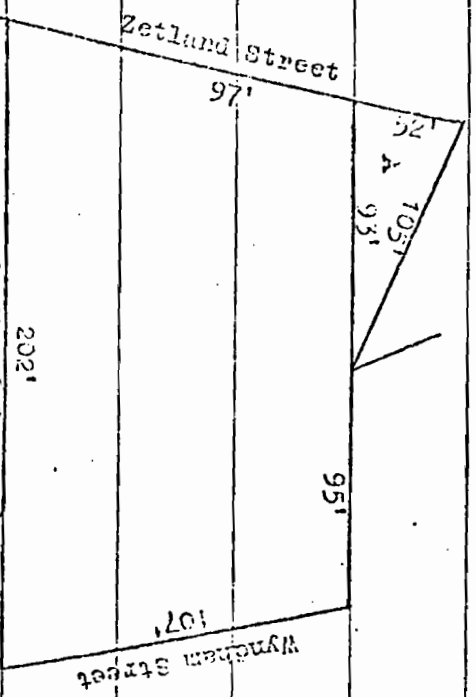
On the Part of the Crown: By WILLIAM THOMAS MERGER

Lease executed on 17.7.1865

By Lessee: JOHN DENT, FRANCIS CROWLEY and ALEXANDER SPRING. 25.12.1865

Date of Payment of First Half Year's Rent:

LEASEHOLDER	INSTRUMENTS REGISTERED				REMARKS
	Memorial No.	Date of Instrument	Date of Registration	Consideration	
(JOHN DENT, FRANCIS CROWLEY and ALEXANDER SPRING)					
GUSTAV OBERMANN	3,622	20.10.1865	21.10.1865	\$5,000	
(ARDAISHIR PASTORZI SWINA and ARTHUR A. D. SASSOON only)	3,866	23.5.1866	5.6.1866	\$42,500	
ARTHUR ALEXANDER DAVID SASSOON	4,586	24.3.1870	30.3.1870	\$25,000	
(LEOPOLD de ROTHSCHILD (Executor))	30,194	1.5.1912	23.6.1912		



Allyve entrance  
 Wynham Street  
 1865

CROWN LEASE REGISTER  
INCUMBRANCES ETC.

Date of Registration	Nature of Instrument	In favour of	Consideration	Interest or Rental	Reassignments etc.	
					Memorial No.	Date of Instrument
25.11.1865	(DEPOSIT OF TITLE DEEDS BY WAY OF EQUITABLE MORTGAGE)	HERMANN KAISER	(Portion of \$20,000)	13% d.a.		
25.11.1865	(LEASE OF SECTION A FOR 50 YEARS FROM 1.11.1865)	(JOHN DEWITT, FRANCIS CICELY and ALEXANDER TURNING)	—	(The Rental \$10.00 p.a.)		
20.1.1868	(MORTGAGE OF ARDASHIR P. SETNA'S UNDIVIDED (JOINTLY OR SEVERALLY)	(ARTHUR ABRAHAM DAVID SASSOON)	(Portion of \$25,000)	\$10% p.a.	4,985	16.3.1870
29.6.1869	(SURRENDER OF SEC- (ION A)	(ARDASHIR PESWANTIE SETNA and ARTHUR A.D. SASSOON)	\$1,500	—		
	Above Volume X	entire transferred from Volume X folio 123				
	31/3/72	P. Land Officer				

CONTINUED ON CARD NO. B

REGISTRAR GENERAL'S DEPARTMENT  
CERTIFIED TRUE COPY

Cynthia A. L. Mann (Miss)



0 1 2 3 4 5 6 7 8 9 0 1 2 3 4 5 6 7 8 9 0 1 2 3 4 5 6 7 8 9

CROWN LEASE REGISTER

4553

RECORD OF OWNERS

Annual Rental: \$144.12

NO. B

INLAND LOT NO. 617

LOCALITY

On the Part of the Crown

Lettee executed on

By

Lessee

Date of Payment of First Half Year's Rent

Commencement of Term

Term of Years

Measurements

Contents, Square Feet

LEASEHOLDER

Memorial No.

Date of Instrument

Date of Registration

Consideration

REMARKS

45.

(IMPOUND de ROTHSCHILD (BROUGHT))

50,494

1. 5.12

23. 8.12

—

(KEAN YIK CHI (21) (LEUNG CHI SAM (12))

50,785

1.10.12

3.10.12

\$142,000

Above entries transferred from Volume K

3/5/72

P. Road 06110000

*Handwritten signature*



INCUMBRANCES ETC. (S.D.) W. H. PROCTOR P. Land Officer

Instrument No.	Date of Instrument	Date of Registration	Nature of Instrument	In favour of	Consideration	Interest or Rental	Reassignments etc.		
							Memorial No.	Date of Instrument	Date of Registration
59,737	4.10.12	5.10.12	MORTGAGE	(SIR GATCHEK PAUL CHATER & HENRY HAMILTON SHARP)	\$100,000	\$6 1/2% p.a.	64,996	5.4.18	(Reassigning 5.4.18)
61,313	7.12.15	11.12.15	(DECLARATION OF TRUST AS TO 3th MORTGAGE BY (LEUNG CHI SAM, KWAN YIK CHI AND (LEUNG PAT YU	LEUNG PAT YU	\$34,875	—	66,733	4.11.18	(R.P. Reassigning 6.11.18)
61,313	7.12.15	11.12.15	(DECLARATION OF TRUST AS TO 3th MORTGAGE BY (LEUNG CHI SAM, KWAN YIK CHI AND (LEUNG PAT YU	(THE BARQUE de L'INDO CHINE	\$80,000 & \$100,000	\$8 1/2% p.a.	66,460	29.5.18	(Sec. A Reassigning 1.5.18)
61,313	7.12.15	11.12.15	(DECLARATION OF TRUST AS TO 3th MORTGAGE BY (LEUNG CHI SAM, KWAN YIK CHI AND (LEUNG PAT YU	(THE BARQUE de L'INDO CHINE	\$80,000 & \$100,000	\$8 1/2% p.a.	65,463	- do -	(Sec. C Reassigning 1.5.18)
65,483	22.1.13	23.1.18	(MORTGAGE BY (LEUNG CHI SAM, KWAN YIK CHI AND (LEUNG PAT YU	(THE BARQUE de L'INDO CHINE	\$80,000 & \$100,000	\$8 1/2% p.a.	66,390	25.9.18	(Sec. B Reassigning 5.6.18)
65,483	22.1.13	23.1.18	(MORTGAGE BY (LEUNG CHI SAM, KWAN YIK CHI AND (LEUNG PAT YU	(THE BARQUE de L'INDO CHINE	\$80,000 & \$100,000	\$8 1/2% p.a.	66,440	25.9.18	(Sec. D Reassigning 15.9.18)
65,483	22.1.13	23.1.18	(MORTGAGE BY (LEUNG CHI SAM, KWAN YIK CHI AND (LEUNG PAT YU	(THE BARQUE de L'INDO CHINE	\$80,000 & \$100,000	\$8 1/2% p.a.	66,625	19.10.18	(Sec. E Reassigning 2.10.18)
65,481	29.3.13	1.6.18	ASSIGNMENT OF SH.O.C.	HO WA SANG	\$23,000	C.R. \$9.00	Now Sec	Vol. LXXI Fol. 98	46
65,481	29.3.13	1.6.18	ASSIGNMENT OF SH.O.C.	(KWAN HOON YING alias (KWAN YIK CHI	\$25,000	C.R. \$6.75	Refer to	Vol. LXXI Fol. 118	
65,484	4.6.18	5.6.18	ASSIGNMENT OF SH.O.C.	Volans K	\$21,000	C.R. \$7.95	Refer to	Vol. LXXVI Fol. 64	

31/3/72 P. Land Officer CONTINUED ON CARD NO. C

0 1 2 3 4 5 6 7 8 9 0 1 2 3 4 5 6 7 8 9 0 1 2 3 4 5 6 7 8 9

CROWN LEASE REGISTER

4533

RECORD OF OWNERS

Annual Rental: \$144.12 (I.L.No. 617)

D NO. C

THE REMAINING PORTION OF ENLARGED LOT NO. 617

Locality *7 On Hwy 28th Ave*

LOCALITY	On the Part of the Crown			Lease executed on	Date of Payment of First Half Year's Rent:		
By	By						47.

LEASEHOLDER	INSTRUMENTS REGISTERED				REMARKS
	Memorial No.	Date of Instrument	Date of Registration	Consideration	
(MAY) WYN CHI (21) (HONG CHI SAN (13)	50,735	1.10.12.	3.10.12	\$142,000 (I.L.No. 617)	
		Above entries transferred from Volume X folio 128 P. 128 & 129			
		3/5/72			
<i>Refer</i>					

CROWN LEASE REGISTER  
INCUMBRANCES ETC.

Date of Instrument	Date of Registration	Nature of Instrument	In favour of	Consideration	Interest or Rental	Reassignments etc.			
						Memorial No.	Date of Instrument	Date of Registration	
23. 9. 18	25. 9. 18	(ASSIGNMENT OF SECTION D)	U YIK WAN	\$17,000	C.R. \$6.90	Refer to Vol. LXXXVIII Fol. 135			93.1 of 6. 19. 9. 19 Reassigned
						69,244	13. 9. 19		69.2 of 5. 19. 9. 19 Reassigned
						69,245	- do -		69.3 of 3. 19. 9. 19 Reassigned
22. 9. 18	2. 10. 18	(MORTGAGE OF SECTION B)	CHAN SHEK SHAN	\$54,000	{ \$7.80% per 12 lunar months	72,402	2. 9. 20		R.F. of 3. 19. 9. 20 Reassigned
						72,459	- do -		72.3 of 3. 19. 9. 20 Reassigned
19. 10. 18	23. 10. 18	(ASSIGNMENT OF SEC. 1 OF SEC. 2)	CHENG YAT WA	\$21,000	C.R. \$5.85	Refer to Vol. LXXVI Fol. 4			48.
- do -	- do -	(ASSIGNMENT OF R.F. OF SEC. 2)	(FOR LAND AND FOR PUR SHI (Executors & Executors))	\$41,500	C.R. \$11.60	Refer to Vol. CXVI Fol. 102			
31. 10. 18	1. 11. 18	(ASSIGNMENT OF SECTION G)	U CHI HOI	\$24,000	C.R. \$5.91	Refer to Vol. 100 Fol. 74			
4. 11. 18	6. 11. 18	(ASSIGNMENT OF SECTION H)	QUAN KAI	\$44,000	C.R. \$21.92	Refer to Vol. LXXVII Fol. 36			

Above entries transferred from Volume 123

31/5/72 P. Tang Officer of Crown Land CONTINUED ON CARD NO. D

0 1 2 3 4 5 6 7 8 9 0 1 2 3 4 5 6 7 8 9 0 1 2 3 4 5 6 7 8 9

### CROWN LEASE REGISTER

4560

#### RECORD OF OWNERS

Annual Rental: \$144.12. (I.L.No. 617)

CARD NO. 2

THE REMAINING PORTION OF INLAND LOT NO. 617

LOCALITY

On the Part of the Crown

Lease executed on

By Lessee

Date of Payment First Half Year's

49.

LEASEHOLDER

Memorial No.

Date of Instrument

Date of Registration

Consideration

#### INSTRUMENTS REGISTERED

REMARKS

(SHEWAN YUK CHI SHI) (21)  
(LEUNG CHI SAN) (17)

50,785

1.10.12

3.10.12

\$442,000

(I.L.No. 617)

(As to Interest of LEUNG PAT YU, vide Mem. No. 61, 348 in Card B. AS to Mortgage of Section E, vide Mem. No. 63, 441 in Card C.

(WILLIAM HENRY YOUNG) (Other wise)  
(YOUNG KAM WA)

71,834

26. 6. 20

28. 6. 20

\$3,500

R.P.

(Subject to Wge. Mem. No. 63, 547 overleaf. Reassigned Vide Mem. No. 77, 208 overleaf.

above series transferred from Volume 71

K. H. HO (Miss)

P. Land Officer.

31/5/72

*John*

CROWN LEASE REGISTER  
INCUMBRANCES ETC.

Date of Assignment	Date of Registration	Nature of Instrument	In favour of	Consideration	Interest or Rental	Reassignments etc.		
						Memorial No.	Date of Instrument	Date of Registration
19.11.13	26.11.13	MORTGAGE OF SEC- (TIENS I & J)	(HAJEE MAHOMED (HASSAN MEMAZEE)	\$26,000	3% p.a.	73,290	26.11.20	Section 2 (Reassigned) 3.12.20
20.11.13	- do -	(ASSIGNMENT OF SEC- (TIEN K	PUNG JAE HANG	\$17,000	C.R. \$6.90	73,289	- do -	Section 1 (Assigned) 3.12.20
3.1.19	14.1.19	(MORTGAGE OF SEC- (TIEN L	CHEUNG HAN HING	\$52,000	(\$8 per ml (per 1000sq.ft.)	73,864	15.1.21	(Reassigned) 19.1.21
7.4.19	9.4.19	(MORTGAGE OF SEC- (TIEN M	SIDNEY MICHAEL	\$12,000	3% p.a.	(Reassigned, vide infra.	(Refer to Vol. LXXXVIII Pol. 155)	(Reassigned) 3.10.21
10.6.19	17.6.19	(MORTGAGE OF THE (R.P.	(THE I ON MARINE & FIRE (INSURANCE CO. LTD.	\$13,000	(\$7 per ml (per 1000sq.ft.)	77,208	30.9.21	(Reassigned) 3.10.21
14.8.19	20.8.19	(ASSIGNMENT OF SUB- (SEC. 1 OF SEC. E	CHAN YAP TING	(\$4,500 (Subject to Mtge.)	C.R. \$7.00	(Vide Mem. No. 69, 244. (Refer to Vol. LXXX Pol. 128	(Reassigned) 3.10.21	
- do -	- do -	(ASSIGNMENT OF SUB- (SEC. 2 OF SEC. E	- DO -	(\$3,500 (Subject to Mtge.)	C.R. \$7.00	(Vide Mem. No. 69, 245. (Refer to Vol. LXXXV Pol. 88	(Reassigned) 3.10.21	
10.7.20	15.7.20	(ASSIGNMENT OF SUB- (SEC. 3 OF SEC. E	QUAN CHING	(\$4,500 (Subject to Mtge.)	C.R. \$7.00	(Vide Mem. No. 72, 459. (Refer to Vol. CXIV Pol. 152	(Reassigned) 3.10.21	

Above entries transferred from  
Volume 71

341 5172 P. Kent Officer  
CONTINUED ON OVER-LEAF

0 1 2 3 4 5 6 7 8 9 0 1 2 3 4 5 6 7 8 9 0 1 2 3 4 5 6 7 8 9

CROWN LEASE REGISTER

4381

RECORD OF OWNERS

Annual Rental: \$144.12 (I.L.No.617)

AND NO. 3

THE REMAINING PORTION OF INLAND LOT NO. 617

LOCALITY

On the Part of the Crown

Lease executed on

By

Date of Payment First Half Year's Rent

51.

LEASEHOLDER

WILLIAM HENRY YOUNG  
OF THE WISE  
YOUNG FARM VA

INSTRUMENTS REGISTERED			
Memorial No.	Date of Instrument	Date of Registration	Consideration
71,834	26. 6.20	28. 6.20	\$3,500

Above entries transferred from Volume 71

3/5/72 P. Field Office

W. H. YOUNG (Miss)

REMARKS

(Reassigned Vide Mem.No.77,208 in Card D.  
(Subject to Mtge.Mem.No.68,547 in Card D.  
(Refer to Vol. LXXX Vol. 142 for Section I only.)

*Handwritten signature*

CROWN LEASE REGISTER  
INCUMBRANCES ETC.

Instrument No.	Date of Instrument	Date of Registration	Nature of Instrument	In favour of	Consideration	Interest or Rental	Reassignments etc.		
							Memorial No.	Date of Instrument	Date of Reassignment
71,995	10. 7. 20	16. 7. 20	(ASSIGNMENT OF THE R.P. OF SECTION E (AS PER PLAN	LEUNG SAI WING	{ \$5,000 { Subject to (Mortgage)	—	{ Vide Mem. 72,402, { Vide Vol. 100, Fol. 18		Reassigned.
72,262	14. 8. 20	19. 8. 20	(ASSIGNMENT OF SEC. I (SUBJECT TO MORTGAGE (MEM. NO. 66, 898	CHAN HARR	{ \$5,000 { Subject to \$15,000 pt. Mortgage	C.R. \$6.20	{ Vide Mem. No. 73, 290 in Card { Refer to Vol. LXXVI Fol. 74		
73,291	27. 11. 20	3. 12. 20	MORTGAGE OF SEC. I	LI KOON CHUN	\$15,000	{ \$8 per mil { per lun. mth.	136,439	7. 3. 33	{ Reassigned { 9. 3. 33
73,365	15. 1. 21	19. 1. 21	MORTGAGE OF SEC. I	SHU YAM LUN	\$52,000	{ \$7.50 per { mil per { (lunar month)	89,390	10. 1. 24	{ R.P. of S.H. { Reassigned { 17. 1. 24
74,763	28. 3. 21	29. 3. 21	(EXPANSION OF MORTGAGE (MEM. NO. 68, 007 OF SECTION E)	(SIDNEY ACHDALL (Mortgage) (LEUNG KING IU, (LEUNG NG SHI, (NGAN YIK CHI and (LEUNG HAT U (Mortgages) SIMPSON MICHAEL	{ \$12,000 { (Principal { Sum)  { \$12,000 { (Principal { Sum)	{ 9% p.a.  - DO -	89,468	11. 1. 24	{ Reassigned { 22. 1. 24
79,417	15. 5. 22	15. 5. 22	- DO -			- DO -			{ Reassigned { Refer to Vol. LXXVIII Fol. 15
77,815	28. 9. 35	27. 9. 35	MORTGAGE	LI FO CHUN	\$10,000	{ \$6.50 per { \$1,000 per { Ch. Lun. mth.	152,072	9. 10. 36	{ Reassigned { 13. 10. 36

Above entries from 1970 to 1971  
Volume 71  
151

31/5/72 P. Lead Office  
CONTINUED ON CARD NO. F

*[Handwritten signature]*

0 1 2 3 4 5 6 7 8 9 0 1 2 3 4 5 6 7 8 9 0 1 2 3 4 5 6 7 8 9

RD NO. 5

4160 22

CROWN LEASE REGISTER

RECORD OF OWNERS

Annual Rental: \$ 144.12 (I.C.No. 617)

4559

THE REMAINING PORTION OF INLAND LOT NO. 617

LOCALITY

On the Part of the Crown

Lease executed on

By

Lessee

Date of Payment of First Half Year's Rent

53.

LEASHEHOLDER

INSTRUMENTS REGISTERED

REMARKS

Memorial No.	Date of Instrument	Date of Registration	Consideration	Remarks
(WILLIAM HENRY YOUNG (Owner of 1/2) (Young Kwok Wah (Administration))	71,834	26. 6. 20	25. 5. 20	(Reassigned Vide Mem. No. 77, 208 in Card D. (Subject to Mfge. Mem. No. 68, 517 in Card D.
(YOUNG KWOK HONG (Administration))	184,784	2. 5. 49	17. 6. 49	
(YOUNG KWOK CHOW (or CHAU) (Administration))	191,357	26. 5. 49	4. 6. 49	(Letters of Administration de Bonds Non.)
(LUI IONG HING 1/2 and (LUI SIU HAT 1/2 (Reassigned in Common))	193,620	20. 9. 49	28. 9. 49	
(LOUIE SUI HING ) 1/2* (Administration))	295,272	8. 5. 59	28. 5. 59	

ORDER OF PAYMENT OF RENT  
THE CROWN RENT (ANNUAL) FOR  
THIS PORTION OF INLAND LOT NO. 617  
IS DOLLARS SIX ( \$ 6.00 )  
(A. 197 ) (Sd) W.K. WONG  
21/7/59 P. I. of Crown

Address of Lessee  
Wahing 159

Administrative Office



CROWN LEASE REGISTER  
INCUMBRANCES ETC.

Instrument No.	Date of Instrument	Date of Registration	Nature of Instrument	In favour of	Consideration	Interest or Rental	Reassignments etc.		
							Memorial No.	Date of Instrument	Date of Reassignment
152,075	9.10.36	13.10.36	MORTGAGE	CHAN KWOK YIN	\$10,000	\$5 per \$1,000 per (Ch. 1m. mth.)	155,422	7.9.37	(Reassignment 9.9.37)
155,423	7.9.37	9.9.37	- DO -	YU HING COMPANY LTD.	\$10,000	- DO -	159,823	27.8.38	(Reassignment 30.8.38)
137,803	30.11.48	6.12.48	- DO -	FOONG SHING	\$30,000	\$15 per \$1,000 per (Ch. 1m. mth.)	193,619	20.9.49	(Reassignment 28.9.49)
				Above entries transferred from Volume 159 K. H. Yip (Solicitor) 31/5/72 P. Tang Officer					54.

0 1 2 3 4 5 6 7 8 9 0 1 2 3 4 5 6 7 8 9 0 1 2 3 4 5 6 7 8 9

# CROWN LEASE REGISTER

4689

RECORD OF OWNERS

Annual Rental: \$5.00 (Determined)

D NO. G

THE REMAINING PORTION OF INLAND LOT NO. 617

LOCALITY

Lease executed on

Date of Payment of First Half Year's Rent

By

By

55.

INSTRUMENTS REGISTERED

LEASEHOLDER

Memorial No.	Date of Instrument	Date of Rejection	Consideration
193,620	20. 9. 49	28. 9. 49	\$50,000
295,272	8. 5. 59	28. 5. 59	—
825,843	29. 7. 71	25. 8. 71	\$100,000

REMARKS

(THE LONG HIN # 1/2 and THE SAW HIN # 1/2 (Owners in Common))

(FOUR SIX HIN # 1/2# (Administrators))

IN SIT WAR

above entries transferred from 1999 Volume 199 folio 71  
 31/5/72 P. 1234 Officer

*[Handwritten signature]*

CROWN LEASE REGISTER  
INCUMBRANCES ETC.

Instrument No.	Date of Instrument	Date of Registration	Nature of Instrument	In favour of	Consideration	Interest or Rental	Reassignments etc.			
							Memorial No.	Date of Instrument	Date of Registration	
1,721,722	2. 6. 79	27. 6. 79	(JOHN YEWING (AGREEMENT WITH (PLANS	(SING HONG KONG CHEAP HUA (LANDING COMPANY (1947) (LIMITED AND OTHERS	(VIDE MEMORIAL)					



CONTINUED ON CARD NO.

0 1 2 3 4 5 6 7 8 9 0 1 2 3 4 5 6 7 8 9 0 1 2 3 4 5 6 7 8 9 0 1 2 3 4 5 6 7 8 9

1910

SECTION REGISTER

RECORD OF OWNERS

SECTION 3 OF ENLARGED LOT No. 317

Carving out Mem. No. 55,434

Annual Crown Rent: \$ 7.05

*Bartholomew*

HOLDER

Memorial No.

Date of Instrument

Date of Registration

Consideration

REMARKS

INSTRUMENTS REGISTERED

MEMORIAL NO.

DATE OF INSTRUMENT

DATE OF REGISTRATION

CONSIDERATION

MEMORIAL NO.

DATE OF INSTRUMENT

DATE OF REGISTRATION

CONSIDERATION

MEMORIAL NO.

DATE OF INSTRUMENT

DATE OF REGISTRATION

CONSIDERATION

MEMORIAL NO.

DATE OF INSTRUMENT

DATE OF REGISTRATION

CONSIDERATION

Have entries recorded from Volume 10110 of K.H. 10 (Plan)

P. Land Officer.

ORDINANCE NO. 10110  
FILED IN VOLUME 10110  
SECTION 3 OF ENLARGED LOT No. 317  
DATE OF REGISTRATION 11/1/1950  
P. Land Officer

REGISTRAR GENERAL'S DEPARTMENT  
CERTIFIED TRUE COPY

Charles J. Van (Miss)  
Assistant Registrar

20,000,000

of 15 & 16  
Date 15 & 16  
1910  
P. Land Officer

SECTION REGISTER  
INCUMBRANCES ETC.

Date of Instrument	Date of Registration	Nature of Instrument	In favour of	Consideration	Interest or Rental	Reassignments etc.	
						Memorial No.	Date of Instrument
1935.07.08	1935.12.03	MORTGAGE (MORTGAGE RE-1,123557 (AND INDENTURE VARIATION (FORM OF INTEREST	MID VAL RAIL LAND INVESTMENT (LTD) CO. LTD.	(Pt. \$46,000	\$6 P.M. P.L.M.	145,737	5.3.1935 (243514) (7.3.1935)
1933.07.05	1933.09.09	MORTGAGE	- DO -	(Pt. \$40,000	\$5 P.M. P.L.M.		58.
1935.02.07	1935.10.03	MORTGAGE	ONE FOR P. AND THE LAL (CHILD) (JULIA-BOHANNES)	\$2,119,000	\$5 P.M. \$1,000 P. OR, 1.M.	154,836	19.1.1940 (21.1.1940)
1941.02.21	1940.07.11	- DO -	JOHN FOR IP	\$16,000	\$5.25 P.M. \$1,000 P. OR, 1.M.	163,571	7.3.1941 (2.3.1941)
1940.07.21	1941.01.11	- DO -	THOMAS FOR VAL	- DO -	\$1,000 P. OR, 1.M.	172,503	10.2.1943 (5.1.1943)
1951.05.05	1950.06.12	- DO -	(THE FOR THE SAVINGS (BANK LIMITED)	\$23,000	\$5 P.M. \$1,000 P. OR, 1.M.	223,415	11.2.1951 (4.2.1951)
1951.07.28	1951.07.28	(MORTGAGE IN THE GROUP (OF 12.5 ON THE (APPROXIMATE P. AND INTEREST (5.5 PERCENT PER ANNUM (1.5.1951) above entries Volume 9	STANLEY BANK LIMITED 78 MID VAL RAIL LAND INVESTMENT (LTD) CO. LTD.		\$4.41 P.M. \$1,000 P. OR, 1.M.		
1929.02.01	1929.10.27	MORTGAGE TO SECURE (SAVING BANK LIMITED)	MID VAL RAIL LAND INVESTMENT (LTD) CO. LTD.	\$200,000	\$5 P.M. \$1,000 P. OR, 1.M.	1,500,000	5.3.1930 (2.3.1930)



CONTINUED ON CARD NO. 1

1 2 3 4 5 6 7 8 9 0 1 2 3 4 5 6 7 8 9 0 1 2 3 4 5 6 7 8 9

SECTION REGISTER

9551

RECORD OF OWNERS

Carrying out Mem. No. 69, 1934

Annual Crown Rent: \$ 8.00 (10-10-1933)


MEMBER'S NAME: ...

HOLDER	INSTRUMENTS REGISTERED				REMARKS
	Memorial No.	Date of Instrument	Date of Registration	Consideration	
...	...	...	...	...	(This instrument is dated in previous year)
...	...	...	...	...	
...	...	...	...	...	
...	...	...	...	...	
...	...	...	...	...	
...	...	...	...	...	
...	...	...	...	...	
...	...	...	...	...	
...	...	...	...	...	

SECTION REGISTER  
INCUMBRANCES ETC.

Date of Instrument	Date of Registration	Nature of Instrument	In favour of	Consideration	Interest or Rental	Reassignments etc.	
						Memorial No.	Date of Instrument
13.11.53	2. 2. 59	(SOLD BY THE GOVT. OF INDIA TO THE AIR)	(SOLD BY THE GOVT. OF INDIA TO THE AIR)	10,000,000	-	(Vide assignment Mem. No. 110,100,5015 dated 1953)	
2. 5. 59	27. 6. 59	(JOINT VENTURE AGREEMENT WITH AIRS)	(SOLD BY THE GOVT. OF INDIA TO THE AIRS)	(Vide MEMORIAL)			

CONTINUED ON CARD NO.



1 2 3 4 5 6 7 8 9 0 1 2 3 4 5 6 7 8 9 0 1 2 3 4 5 6 7 8 9

3711

SECTION REGISTER

RECORD OF OWNERS

1911 1912 1913 1914 1915 1916 1917 1918 1919 1920 1921 1922 1923 1924 1925 1926 1927 1928 1929 1930 1931 1932 1933 1934 1935 1936 1937 1938 1939 1940 1941 1942 1943 1944 1945 1946 1947 1948 1949 1950 1951 1952 1953 1954 1955 1956 1957 1958 1959 1960 1961 1962 1963 1964 1965 1966 1967 1968 1969 1970 1971 1972 1973 1974 1975 1976 1977 1978 1979 1980 1981 1982 1983 1984 1985 1986 1987 1988 1989 1990 1991 1992 1993 1994 1995 1996 1997 1998 1999 2000 2001 2002 2003 2004 2005 2006 2007 2008 2009 2010 2011 2012 2013 2014 2015 2016 2017 2018 2019 2020 2021 2022 2023 2024 2025 2026 2027 2028 2029 2030 2031 2032 2033 2034 2035 2036 2037 2038 2039 2040 2041 2042 2043 2044 2045 2046 2047 2048 2049 2050 2051 2052 2053 2054 2055 2056 2057 2058 2059 2060 2061 2062 2063 2064 2065 2066 2067 2068 2069 2070 2071 2072 2073 2074 2075 2076 2077 2078 2079 2080 2081 2082 2083 2084 2085 2086 2087 2088 2089 2090 2091 2092 2093 2094 2095 2096 2097 2098 2099 2100

SECTION A - GRAND LAD NO. 017

*9 Bar Kings RR Base*

Carving out Mem. No. 65, 701 (Determined Rept #10  
Title Application No. 197  
Title VSI.K Roll 123  
Annual Crown Rent: \$ 9.00

HOLDER	INSTRUMENTS REGISTERED			REMARKS
	Memorial No.	Date of Instrument	Date of Registration	

MEMORIAL	55,401	09. 5. 18	1. 6. 18	\$23,000	
----------	--------	-----------	----------	----------	--

MEMORIAL	176,711	15. 2. 47	24. 3. 47	-	
----------	---------	-----------	-----------	---	--

MEMORIAL	220,171	21. 9. 53	8. 10. 53	\$68,000	
----------	---------	-----------	-----------	----------	--

Above entries transferred from Volume 70  
 11/5/72  
 G. KING OFFICER

REGISTER GENERAL'S DEPARTMENT  
CERTIFIED TRUE COPY

Cynthia M. L. Veen (Miss)  
Assistant Registrar

Dep 1 AT-181

*Handwritten notes and signatures at bottom right.*



SECTION REGISTER  
INCURRANCES ETC.

Instrument No.	Date of Instrument	Date of Registration	Nature of Instrument	In favour of	Consideration	Interest or Rent	Memorial No.	Reassignments etc. Date of Instrument	Date of Registration
55,402	29. 5.19	1. 6.19	MORTGAGE	(THE CHINA TRADING INSURANCE CO. LTD.)	511,000	5 1/2% P.A.	51,403	25.10.22	(Revised 1.11.22)
187,111	3. 7.40	11. 7.40	(MORTGAGE TO SECURE "MINDHART")	THE BANK OF EAST ASIA LTD.	(P.T. EXT. 320,000)	3 1/2% P.A.	187,355	29.10.42	(Revised 4.11.42)
187,255	30.10.40	4.11.48	MORTGAGE	- DO -	(P.T. 150,000)	(One per centum per Cal. Mth.)	220,172	24. 9.53	(Revised 8.10.53)
1,721,728	2. 6.79	27. 6.79	(GATE) (MORTGAGE TO SECURE THE SHARE) (MINDHART)	Above entries transferred from Yalawa 70 folio 38 (with 10) (Mth) 2. 10.4 1947	(GATE) (MORTGAGE TO SECURE THE SHARE) (MINDHART) (1947) (VIDE MEMORIAL) (MINDHART) (1947)				



CONTINUED ON CARD NO.

1981, No. 233

In the High Court

IN THE HIGH COURT OF JUSTICE

MISCELLANEOUS PROCEEDINGS

Plaintiff's Evidence No. 2 Affidavit of Leung Hung Chee with exhibits 16th May 1981 (cont'd)

IN THE MATTER OF Section 16 of the Buildings Ordinance Cap. 123 and Regulations 2, 16, 20 to 23 of the Building (Planning) Regulations

and

10

IN THE MATTER OF Section D, Section K, the remaining Portion, Section B and Section A of Inland Lot 617 with the adjoining buildings thereon known respectively as Nos. 5, 6, 7, 8 and 9 On Hing Terrace, Hong Kong.

BETWEEN	CHENG YICK CHI	1st Plaintiff
	ABERDEEN DEVELOPMENT CORPORATION LIMITED	2nd Plaintiff
	LU SIU WAN	3rd Plaintiff
	FIVE UP INVESTMENT COMPANY LIMITED	4th Plaintiff
	MAK SIU CHUN	5th Plaintiff

20

- and -

THE HON. THE ATTORNEY GENERAL Defendant

THE EXHIBIT REFERRED TO IN THE AFFIDAVIT OF LEUNG HUNG CHEE FILED HEREIN ON THE 18TH DAY OF MAY 1981.

<u>EXHIBIT MARKED</u>	<u>NATURE</u>	<u>DATED</u>	<u>PAGES</u>
"LHC-5"	Copy letter from the Civil Engineering Office Headquarters	21.2.1968	1

30

PHILIP K. H. WONG & CO., SOLICITORS & NOTARIES HONG KONG.

In the High  
Court

Plaintiff's  
Evidence  
No. 2  
Affidavit of  
Leung Hung  
Chee with  
exhibits  
16th May 1981  
(cont'd)

CIVIL ENGINEERING OFFICE HEADQUARTERS  
The Rodney Block, Ex-Naval Dockyard,  
Queen's Road, East  
Hong Kong.

In reply please quote:

R.D.H.11/3709/50

21 February, 1968.

Mr. FONG Fu-wah,  
c/o Guy W.K. Chan,  
401, Wing On Life Bldg.,  
Des Voeux Road, C.,  
Hong Kong.

10

Dear Sir,

Drainage Connection for I.L. 617  
S.E. s.s. 1, 2, 3 & R.P. 1-4,  
On-Hing Terrace

I refer to the P.W.D. Form 48 dated 16.2.68  
on the above subject and wish to inform you that  
as the connections required lies within private  
land, the work may be carried out by your goodself.

The signed P.W.D. Form 48 is returned  
herewith.

20

Yours faithfully,

Sgd. K.C. Wong  
(K.C. Wong)  
for Chief Engineer, Roads &  
Drainage/H.K.

IN THE HIGH COURT OF JUSTICE

MISCELLANEOUS PROCEEDINGS

Plaintiff's Evidence No. 2 Affidavit of Leung Hung Chee with exhibits 16th May 1981 (cont'd)

IN THE MATTER OF Section 16 of the Buildings Ordinance Cap. 123 and Regulations 2, 16, 20 to 23 of the Building (Planning) Regulations and

10

IN THE MATTER OF Section D, Section K, the Remaining Portion, Section B and Section A of Inland Lot 617 with the adjoining buildings thereon known respectively as Nos. 5, 6, 7, 8 and 9 On Hing Terrace, Hong Kong.

BETWEEN	CHENG YICK CHI	1st Plaintiff
	ABERDEEN DEVELOPMENT CORPORATION LIMITED	2nd Plaintiff
	LU SIU WAN	3rd Plaintiff
	FIVE UP INVESTMENT COMPANY LIMITED	4th Plaintiff
	MAK SIU CHUN	5th Plaintiff

20

and

THE HON. THE ATTORNEY GENERAL Defendant

THE EXHIBIT REFERRED TO IN THE AFFIDAVIT OF LEUNG HUNG CHEE FILED HEREIN ON THE 18TH DAY OF MAY 1981

<u>EXHIBIT MARKED</u>	<u>NATURE</u>	<u>DATED</u>	<u>PAGES</u>
"LHC-6"	Copies of plans (Proposed Commercial Building on I.L. 617 Sec. A, B, D, K and R.P., Zetland Street)		10

30

PHILIP K.H. WONG & CO., SOLICITORS & NOTARIES, HONG KONG.

This is the exhibit marked "L4C-6" referred to in the Affidavit of *Leung Hong Chee* Dated the 16th day of May 1971 Before me, *Herbert H. H. H. H.* Solicitor, Hong Kong.

**GENERAL NOTES:**

1. ALL STAIRCASE TO HAVE RISERS NOT MORE THAN 175 AND TREADS NOT LESS THAN 225.
2. ALL BRICK WORK TO BE BUILT IN 1:3 CEMENT MORTAR.
3. ALL LAY TO HAVE 1500 HIGH GLAZED TILE DARD.
4. DRAINAGE AND W.C. PLAN TO BE SUBMITTED LATER.
5. D.C. DETAILS AND CALCULATION TO BE SUBMITTED LATER.
6. HEADROOM FROM FLOOR TO UNDER-SIDE OF BEAM TO BE NOT LESS THAN 2.2 M.

**NOTES FOR FIRE SERVICES:**

1. NO STORAGE OF DANGEROUS GOODS WITHOUT THE AUTHORITY OF THE DIRECTOR OF FIRE SERVICES.
2. LIFT MARKED A TO BE ARRANGED AS FIREMAN'S LIFT.
3. FIRE ALARM SYSTEM TO BE THROUGHOUT THE BUILDING AND INCORPORATED IN THE B.M.M. INSTALLATION.
4. AN AUTOMATIC SPRINKLER INSTALLATION TO BE PROVIDED AND INSTALLED IN ACCORDANCE WITH THE 20th EDITION F.O.C. RULES TO PROTECT ALL FLOORS OF THE BUILDING.
5. A PUMP SUCTION TANK OF 105 GALLON LITRE TO BE PROVIDED FOR THE AUTOMATIC SPRINKLER SYSTEM INSTALLATION. A COPY OF THE CONSENT FROM THE WATER AUTHORITY FOR SUCH SUPPLY TO THE TANK IS SUBMITTED HERewith FOR YOUR REFERENCE.
6. (1) PIPE DUCTS SHOULD BE OF SUBSTANTIAL FIRE AND MECHANICAL RESISTANT CONSTRUCTION, (2) BRICK OR CONCRETE. CONSIDERATION SHOULD BE GIVEN TO THE SITTING OF THE DUCT SO THAT THE SAME PROTECTION IS ALSO AVAILABLE TO THE SERVICE WIRING RUNNING OFF THE DUCT TO INDIVIDUAL CONSUMERS ON EACH FLOOR.

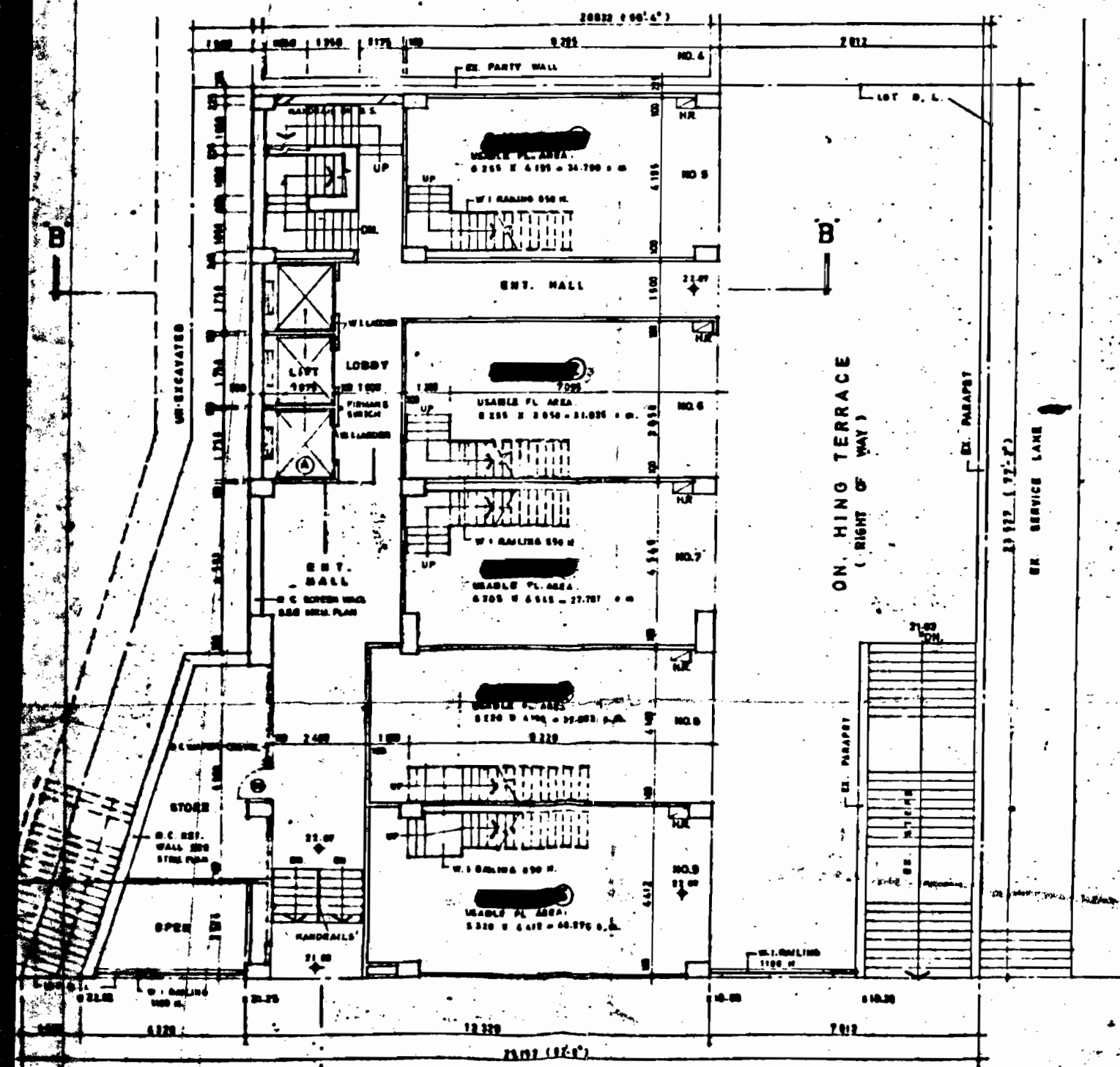
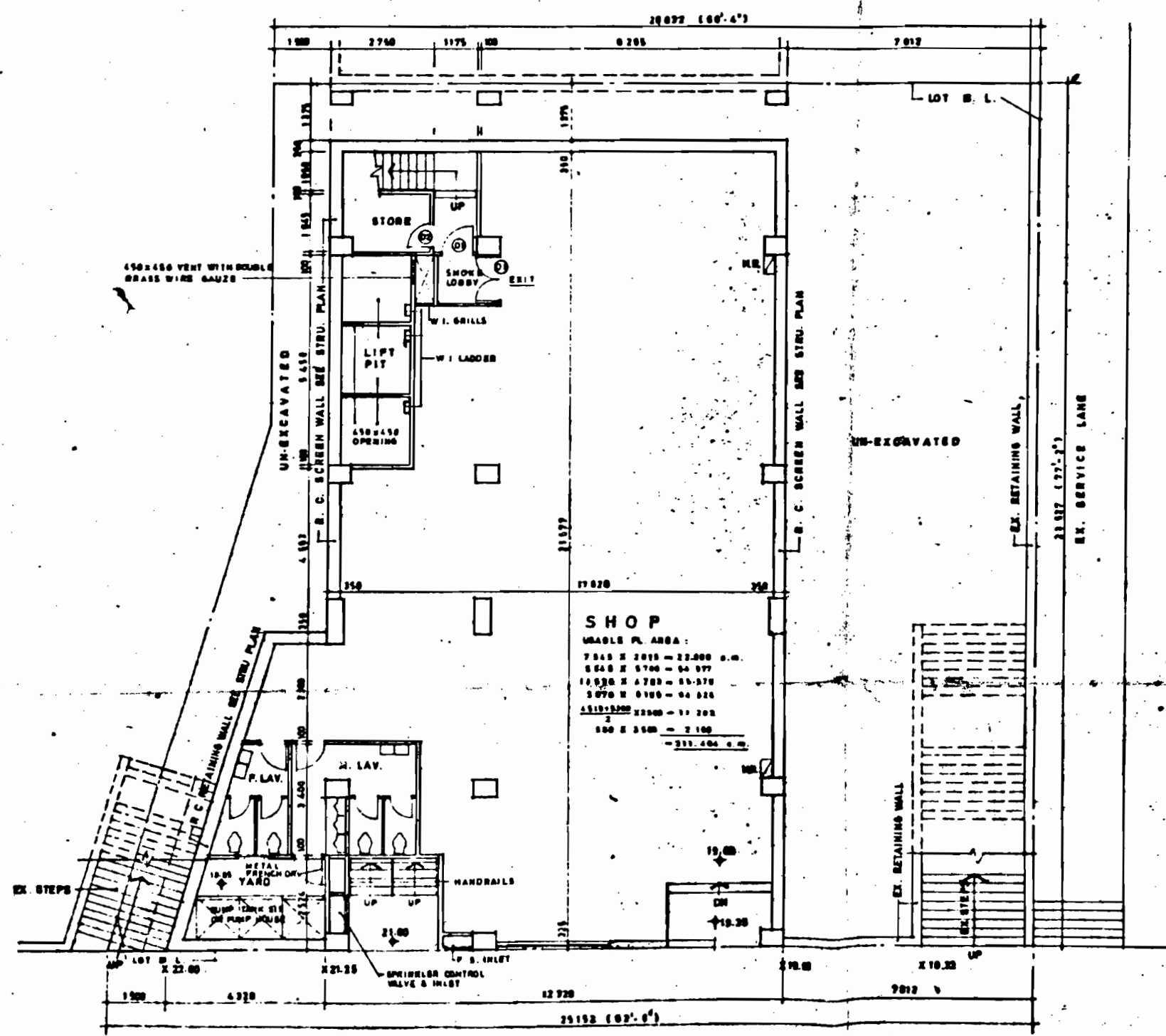
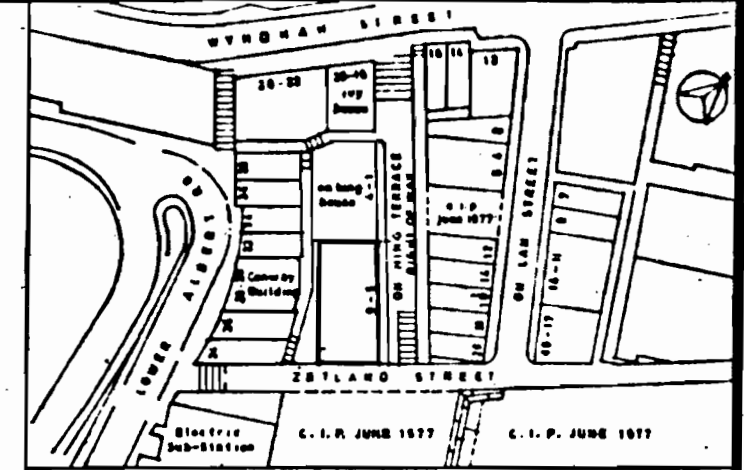
7. (1) PIPE DUCTS SHOULD BE DEALT UP AT POINTS WHICH THEY PASS THROUGH FLOORS AND COMPARTMENT WALLS, AND ALL INSPECTION COVERS SHOULD BE OF 100MM HARDWOOD SELF-CLOSING OR EQUIVALENT.
7. ELECTRICAL CIRCUITS TO BE PROTECTED BY MINIATURE CIRCUIT BREAKERS IN LIEU OF CONVENTIONAL DE-WEASABLE FUSES.
8. WALL AND CEILING (LIGERS): ALL INTERNAL LININGS FOR ACOUSTIC OR THERMAL INSULATION OR DECORATIVE PURPOSES TO BE OF CLASS 1 AS Y RATE OF SURFACE FLAME SPREAD AS LIND DOWN BY B.S.S. IN PART 7 (1971).
9. ALL INTERMEDIATE BOOSTER PUMP TO BE PROVIDED AT 10th FL. LVL. SO AS TO MAINTAIN A PRESSURE OF NOT LESS THAN 50 P.S.I. AT HIGHER LEVEL WHEN WORKING THROUGH THE FIRE SERVICE INLET.
10. PARITY VALVES TO BE PROVIDED WHERE NECESSARY SO AS TO MAINTAIN A PRESSURE NOT EXCEEDING 100 P.S.I. OR NOT LESS THAN 50 P.S.I. AT ANY ONE HYDRANT POINT.
11. STANDARD EQUIPMENTS FOR CONSUMER SUBSTATIONS USING OIL FILLED TRANSFORMER AND SWITCHGEAR IN BUILDING TO BE COMPLIED WITH WHERE APPLICABLE.
12. THE WORDS "EMERGENCY GENERATOR" AND "NO SMOKING" NOTICE IN 125MM ENGLISH AND CHINESE CHARACTERS TO BE INDICATED AT THE ENTRANCE TO THE ROOM.
13. A SPRINKLER INDICATOR PANEL TO BE PROVIDED TO INDICATE THE FLOOR UPON WHICH SPRINKLERS ARE OPERATING.

- BRICK WORKS
- CONCRETE WORKS
- 10MM VI-COR BLOSS
- TILE FINISHES
- PLASTER WORKS
- METAL WORKS

**NOTES:**

- (1) 10mm NOMINAL HARD WOOD SELF-CLOSING DOOR WITH WIRED GLASS UPPER PANEL.
- (2) 10mm NOMINAL HARD WOOD SELF-CLOSING DOOR.
- (3) HARD WOOD SELF-CLOSING DOOR.
- (4) 10mm NOMINAL HARD WOOD DOOR WITH PLAIN GLASS UPPER PANEL.
- (5) 10mm NOMINAL HARD WOOD SELF-CLOSING PANEL.

B.O.D. REF. NO.	F.S.D. REF. NO.	CROWN LANDS	LABOUR DEPT.	HIGHWAYS DIV.
2/1117/79				



PROJECT: **PROPOSED COMMERCIAL BUILDING**  
ON I. L. 617 SEC. A. B. D. K. & R. P. ZETLAND STREET, HONG KONG

TITLE: **PLANS**

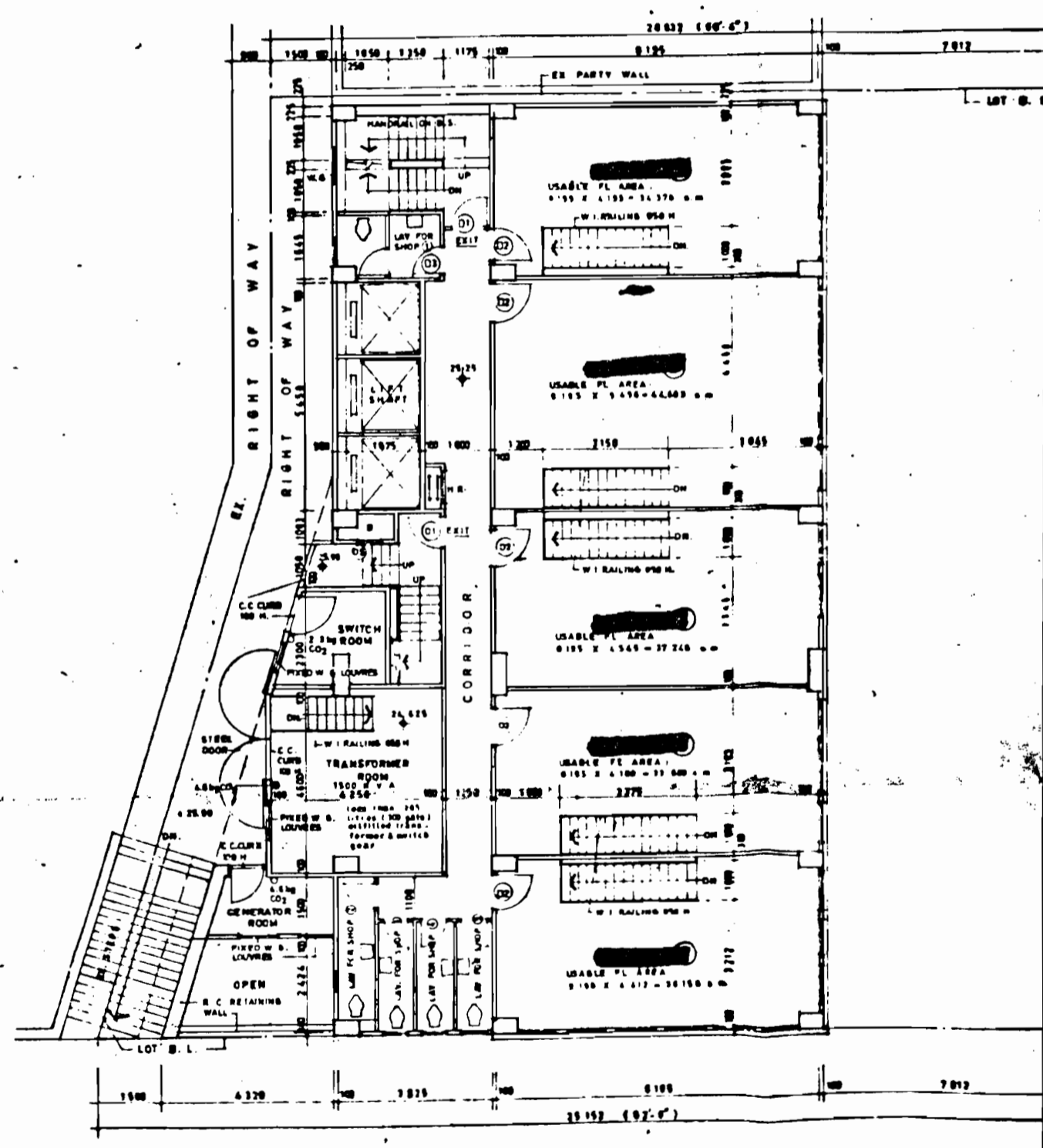
DESIGNED	DATE	25th JUNE 79
CHECKED		
SCALE		1:100

**H. C. LEUNG & ASSOCIATES**  
ARCHITECTS & ENGINEERS  
AUTHORIZED PERSON  
CHARTERED STRUCTURAL ENGINEER  
1101 MARSHING HOUSE, 20-22 QUEEN'S ROAD, C. H. K.  
TEL: 6248126, 6228649

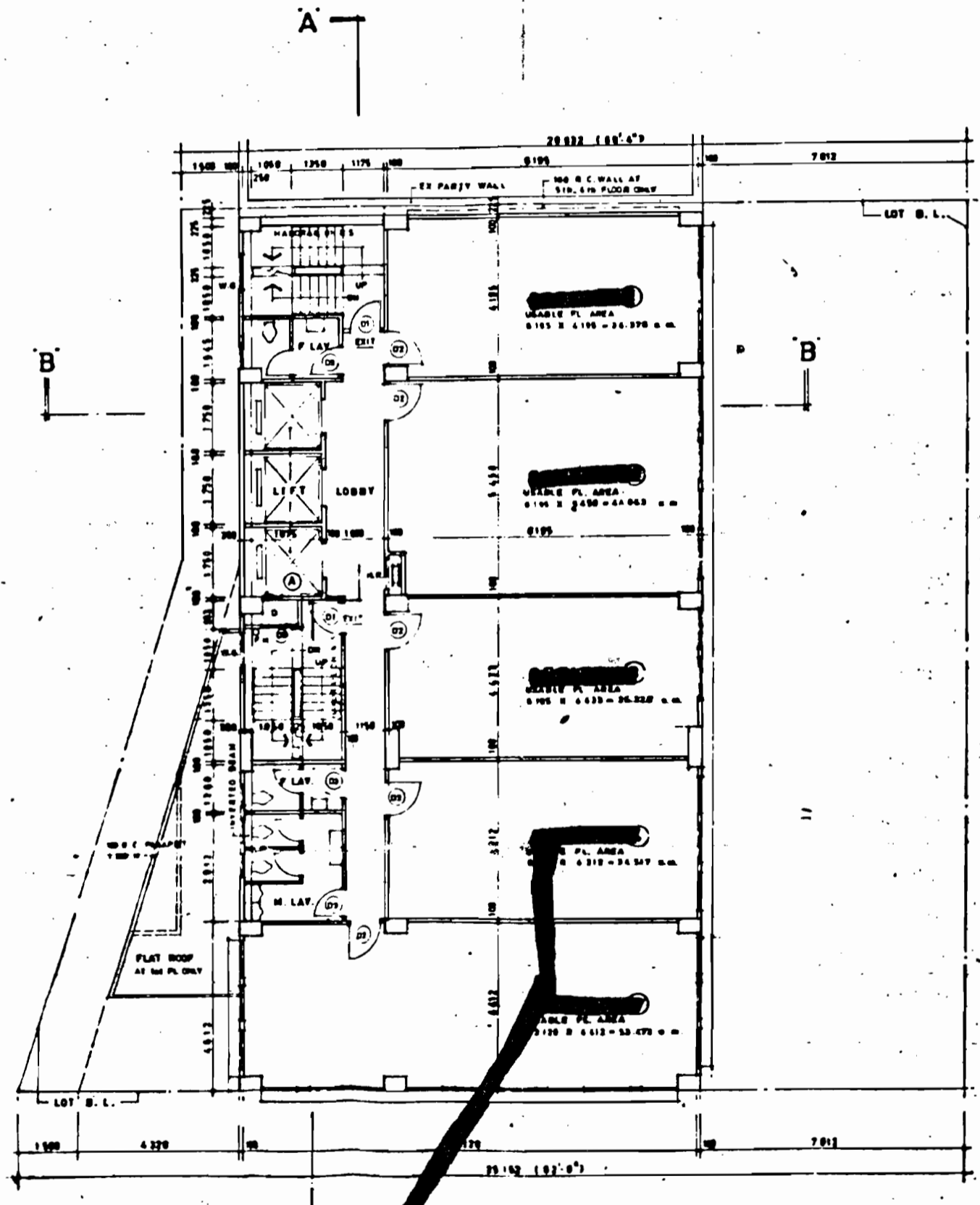
D.W.O. NO.	<b>G-1</b>
JOB NO.	

PROPOSED  
1:100 SEC

B O O REF NO	F S D REF NO	CROWN LANDS	LABOUR DEPT.	HIGHWAYS DIV
2/1117/79				



**PLAN**  
AUTOMATIC SPRINKLER SYSTEM TO BE PROVIDED



**FLOOR PLAN**  
AUTOMATIC SPRINKLER SYSTEM TO BE PROVIDED

PROJECT: **PROPOSED COMMERCIAL BUILDING**  
ON T.L. 617 SEC. A. B. D. K. & R. P. ZETLAND STREET. HONG KONG

TITLE: **PL**

NO.	REVISIONS	SIGNATURE

**H. C. LEUNG & ASSOCIATES**  
ARCHITECTS & ENGINEERS

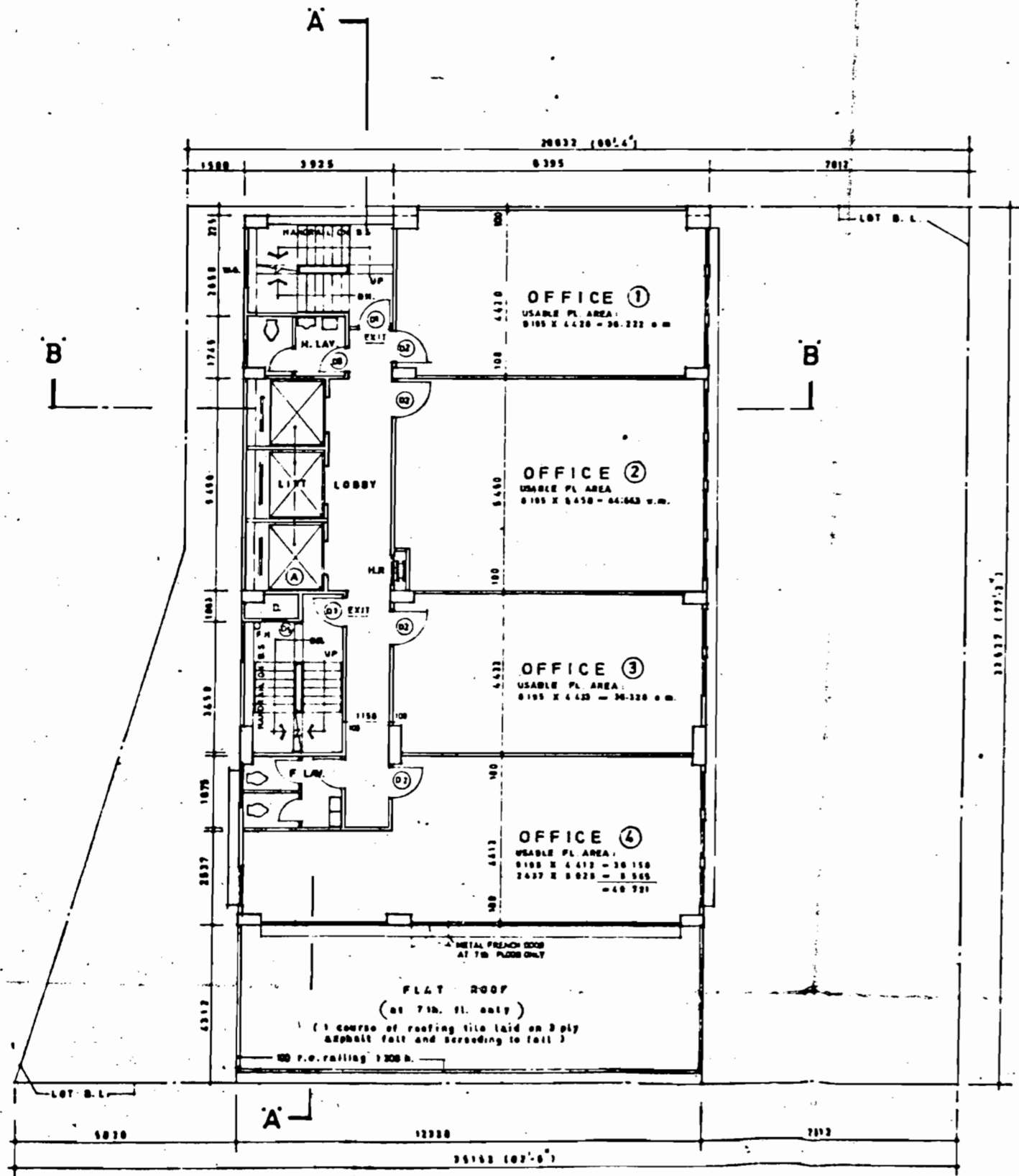
AUTHORIZED PERSON  
CHARTERED STRUCTURAL ENGINEER  
1101 MANNING HOUSE, 35-40 QUEEN'S RD. C. H. K.  
TEL. 5-2401768 5-738848

SIGNATURE

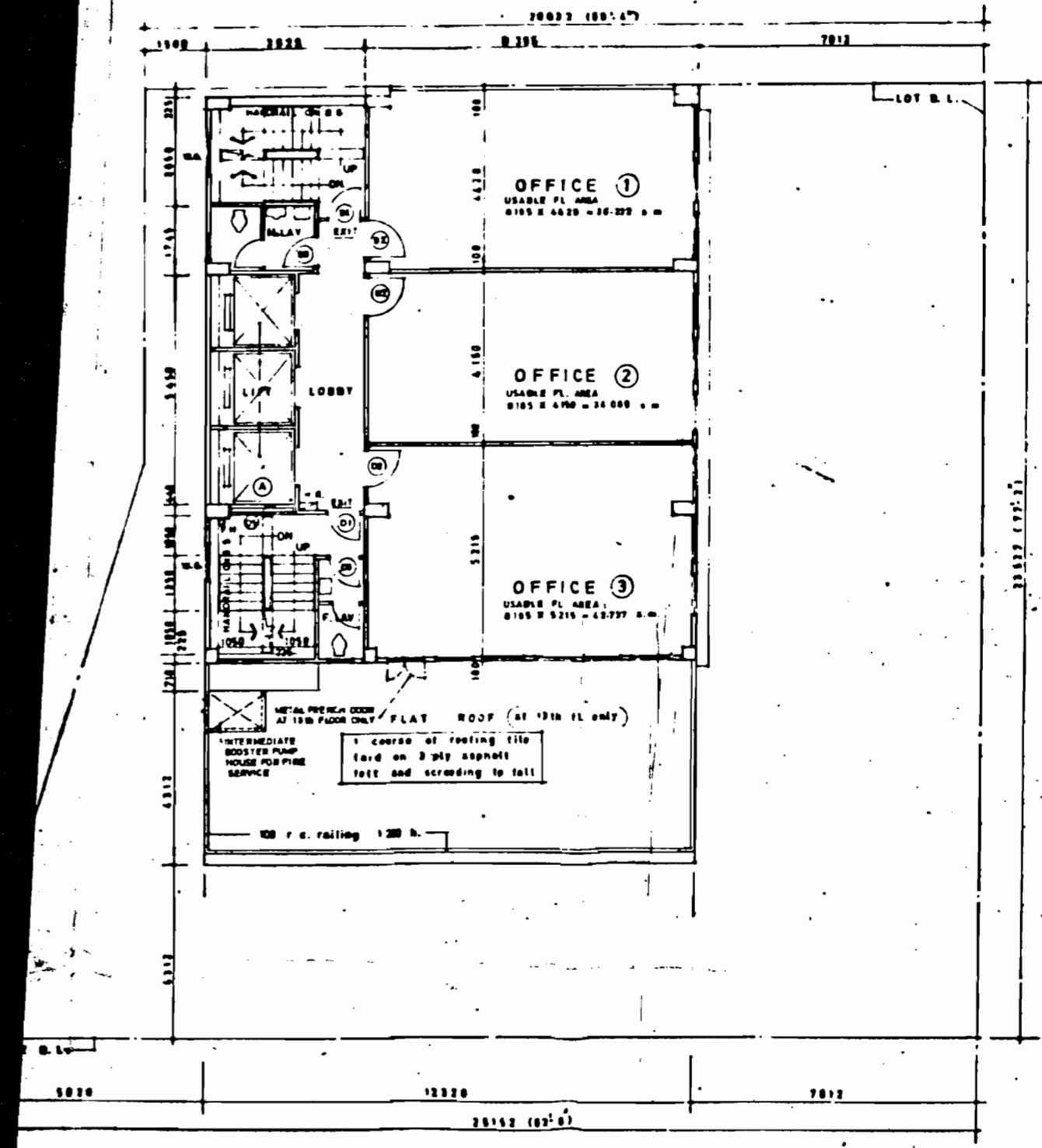
DWG. NO. **G-2**

JOB NO.

B.O.D. REF. NO.	F.S.D. REF. NO.	CROWN LANDS	LABOUR DEPT.	HIGHWAYS DIV.
2/1117/79				



7th. TO 12th. FLOOR PLAN  
AUTOMATIC SPRINKLER SYSTEM TO BE PROVIDED

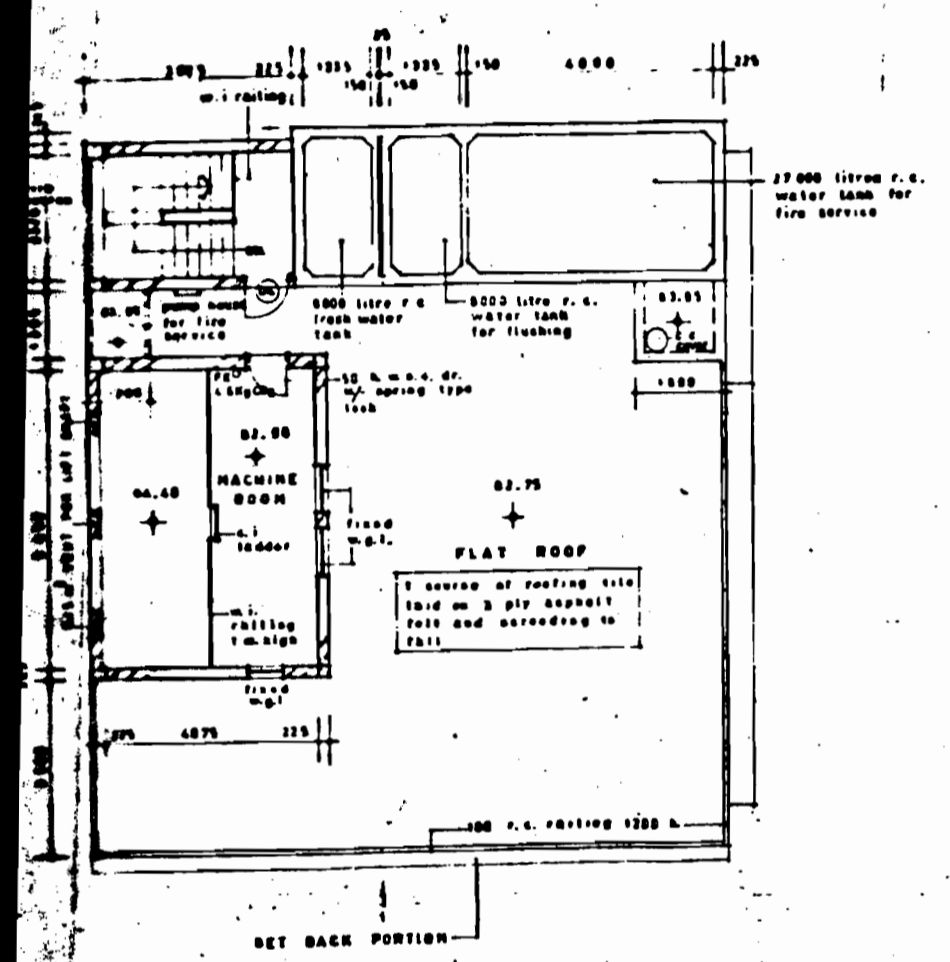
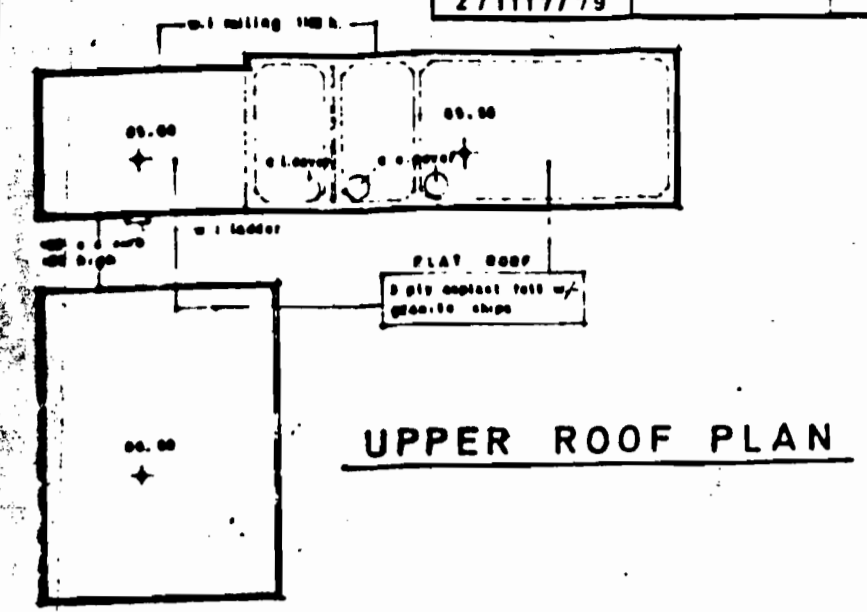
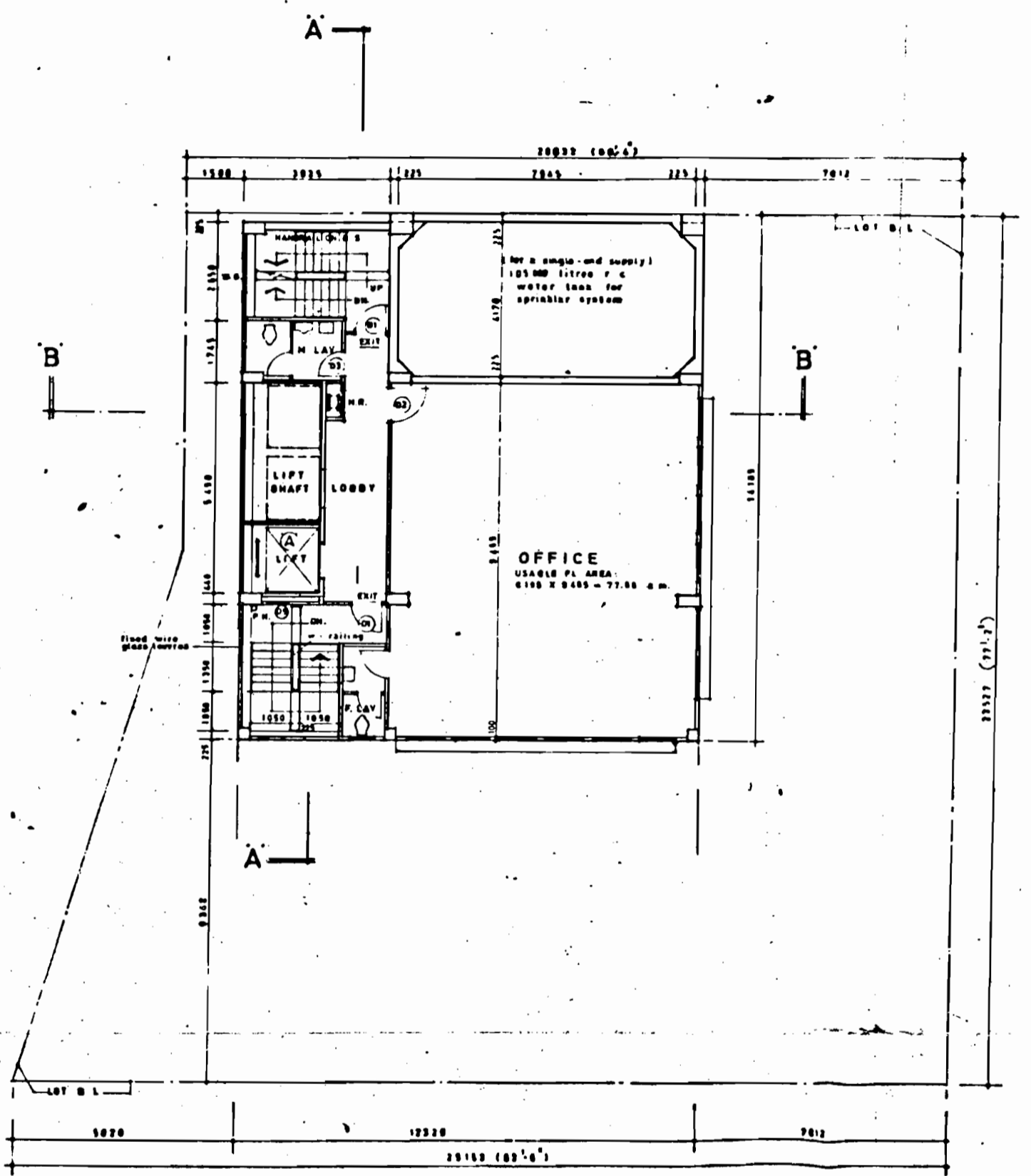


13th. TO 18th. FLOOR PLAN  
AUTOMATIC SPRINKLER SYSTEM TO BE PROVIDED

PROPOSED COMMERCIAL BUILDING  
ON I. L. 617 SEC. A. B. D. K. & R. P. ZETLAND STREET HONG KONG

TITLE:	DESIGNED	
PLANS	DRAWN	
	CHECKED	
	SCALE	1:100
	DATE	25th JUNE, 79

SEALS	SIGNATURE	<b>H. C. LEUNG &amp; ASSOCIATES</b> ARCHITECTS & ENGINEERS	SIGNATURE	DWG. NO. <b>G-3</b>
		AUTHORIZED PERSON CHARTERED STRUCTURAL ENGINEER 1101 MANNING HOUSE, 28-40 QUEEN'S RD. C.H.K. TEL 52481268 5238640		JOB NO.



PROPOSED COMMERCIAL BUILDING  
 . 617 SEC. A. B. D. K. & R. P. ZETLAND STREET HONG KONG

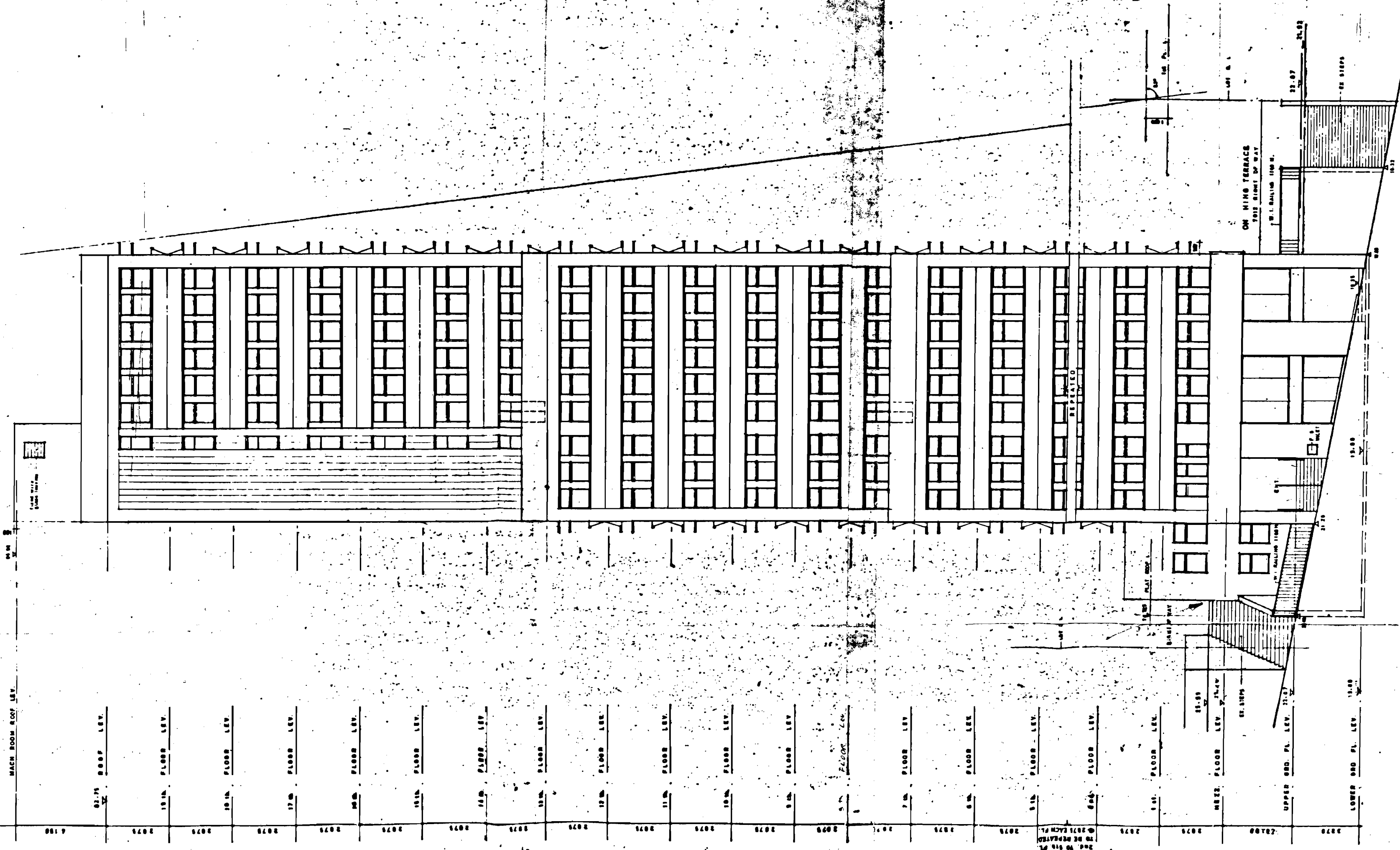
TITLE: PLANS

DESIGNED		DATE	REV
DRAWN			
CHECKED			
SCALE	1/100		
DATE	25th JUNE 79		

SIGNATURE	<b>H. C. LEUNG &amp; ASSOCIATES</b>	SIGNATURE	
	ARCHITECTS & ENGINEERS		
	AUTHORIZED PERSON CHARTERED STRUCTURAL ENGINEER 1101 MANNING HOUSE, 35-40 OLSEN'S RD. C. H.K. TEL: 6-241725-0 6-2386-0		
		DWG. NO.	<b>G-4</b>
		JOB NO.	



B.O.O. REF. NO. 2/1117/79	F.S.U. REF. NO.	CROWN LANDS	LABOUR DEPT.	HIGHWAYS DIV.
------------------------------	-----------------	-------------	--------------	---------------



FRONT ELEVATION (FACING ZETLAND ST.)

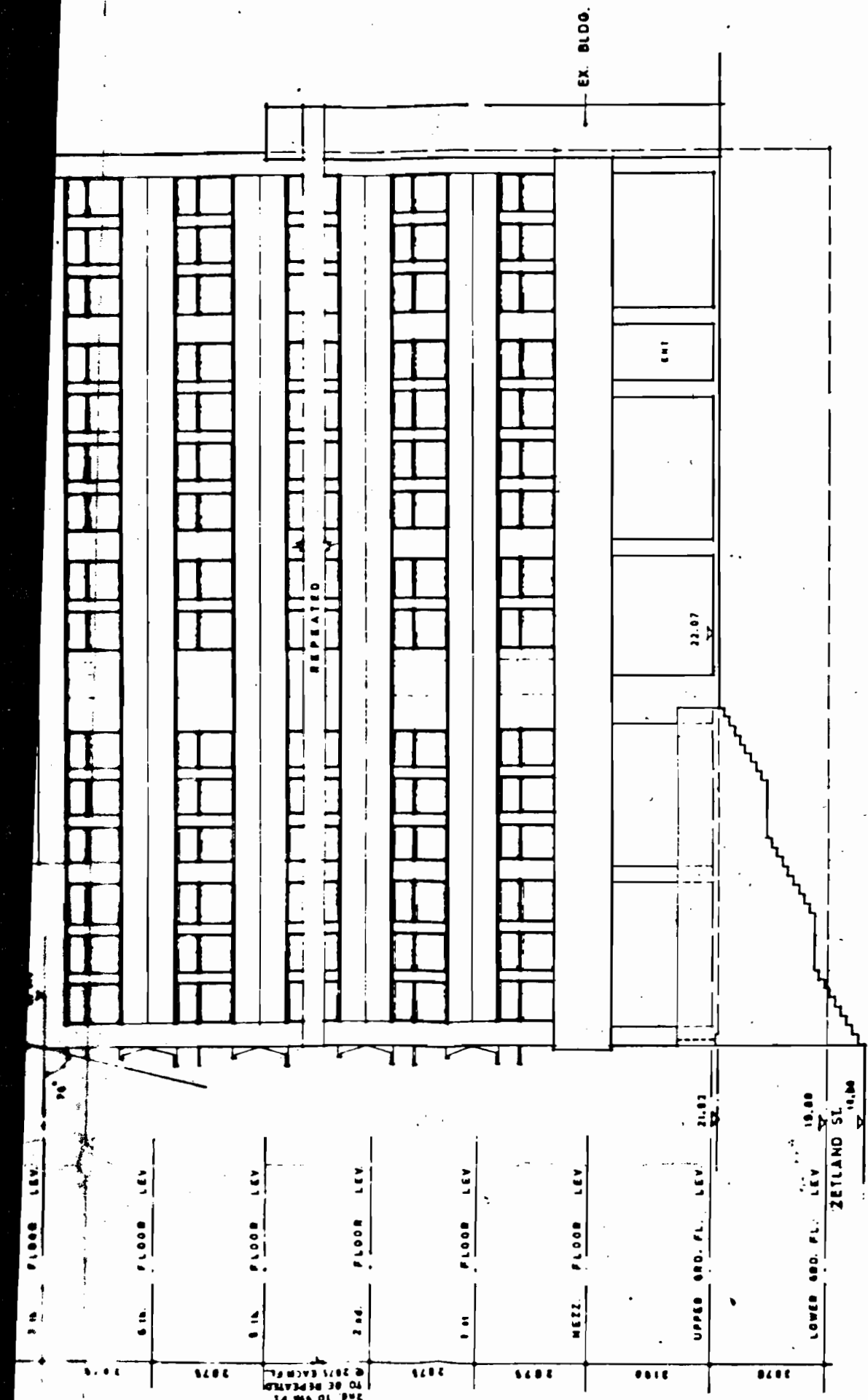
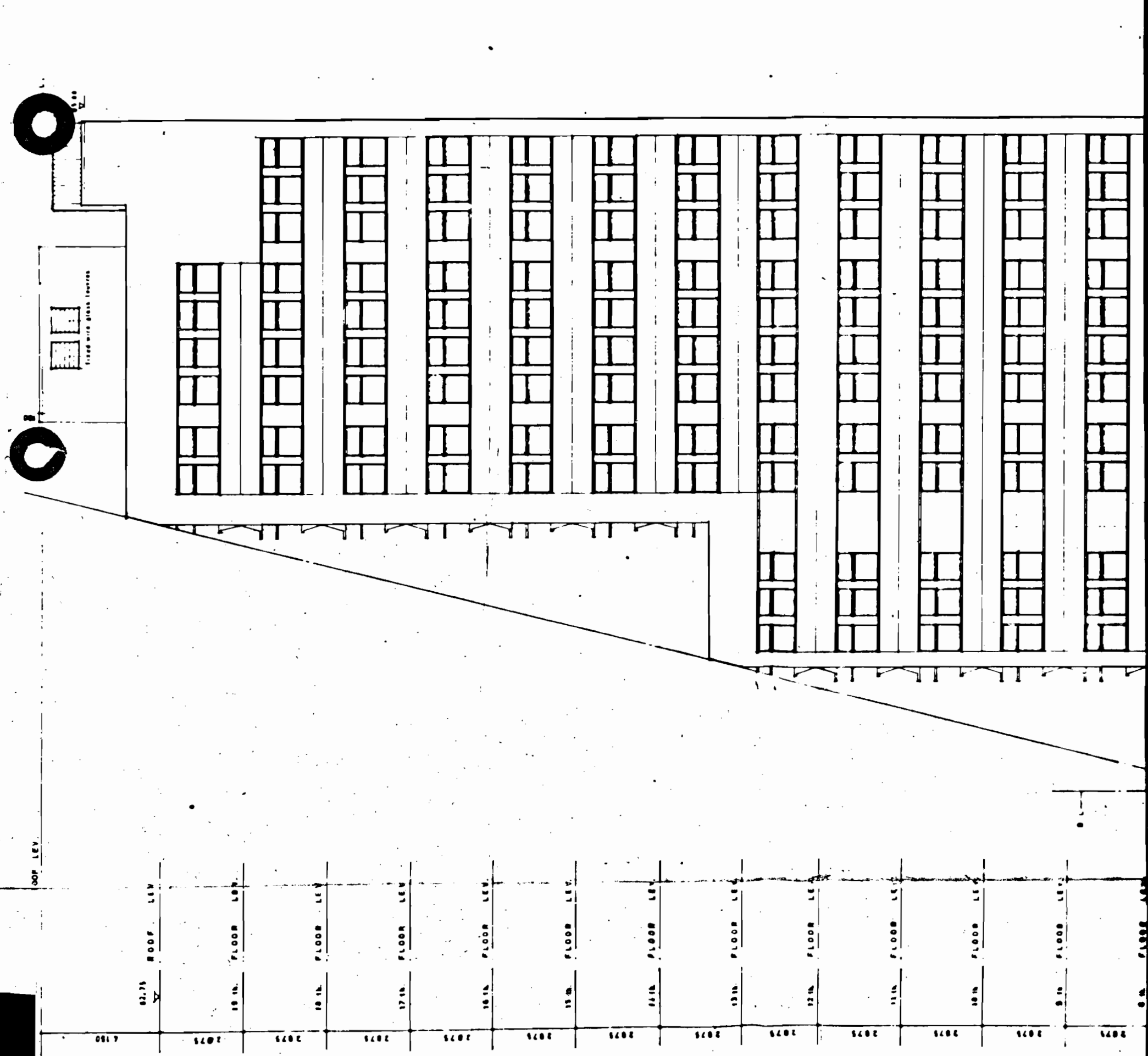
PROJECT:  
**PROPOSED COMMERCIAL BUILDING**  
 ON I. L. 617 SEC. A. B. D. K. & R. P. ZETLAND STREET. HONG KONG

TITLE:  
**ELEV.**

DESIGNED	DATE	REVISIONS	SIGNATURE
DRAWN			
CHECKED			
SCALE	1:100		
DATE	25th JUNE 79		

**H. C. LEUNG & ASSOCIATES**  
 ARCHITECTS & ENGINEERS  
 AUTHORIZED PERSON  
 CHARTERED STRUCTURAL ENGINEER  
 1101 MERRIMAN HOUSE, 38-40 QUEEN'S RD. C. H. K.  
 TEL. 5-2481768 5-228840

SIGNATURE  
 DWG NO  
**G-5**  
 JOB NO

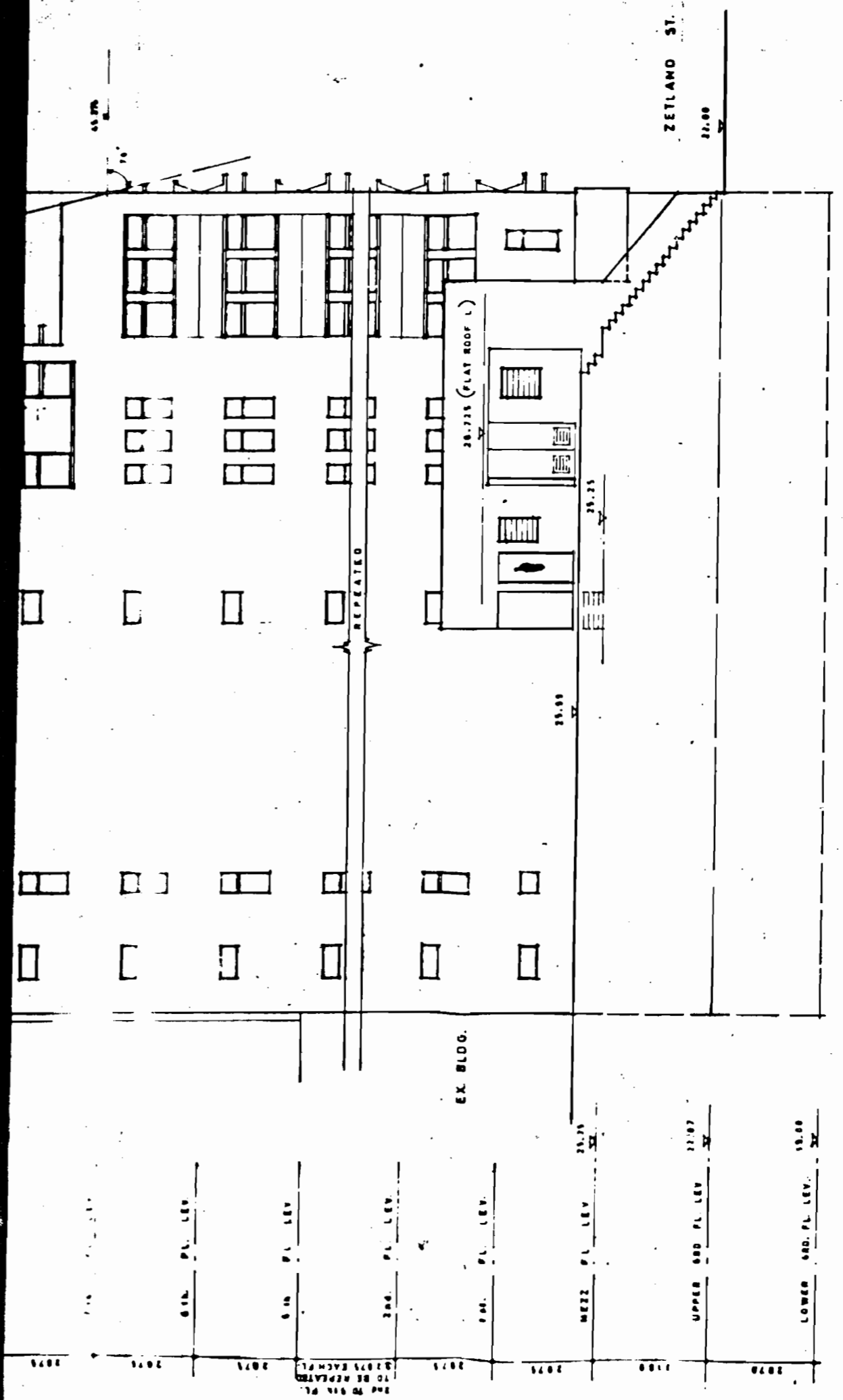
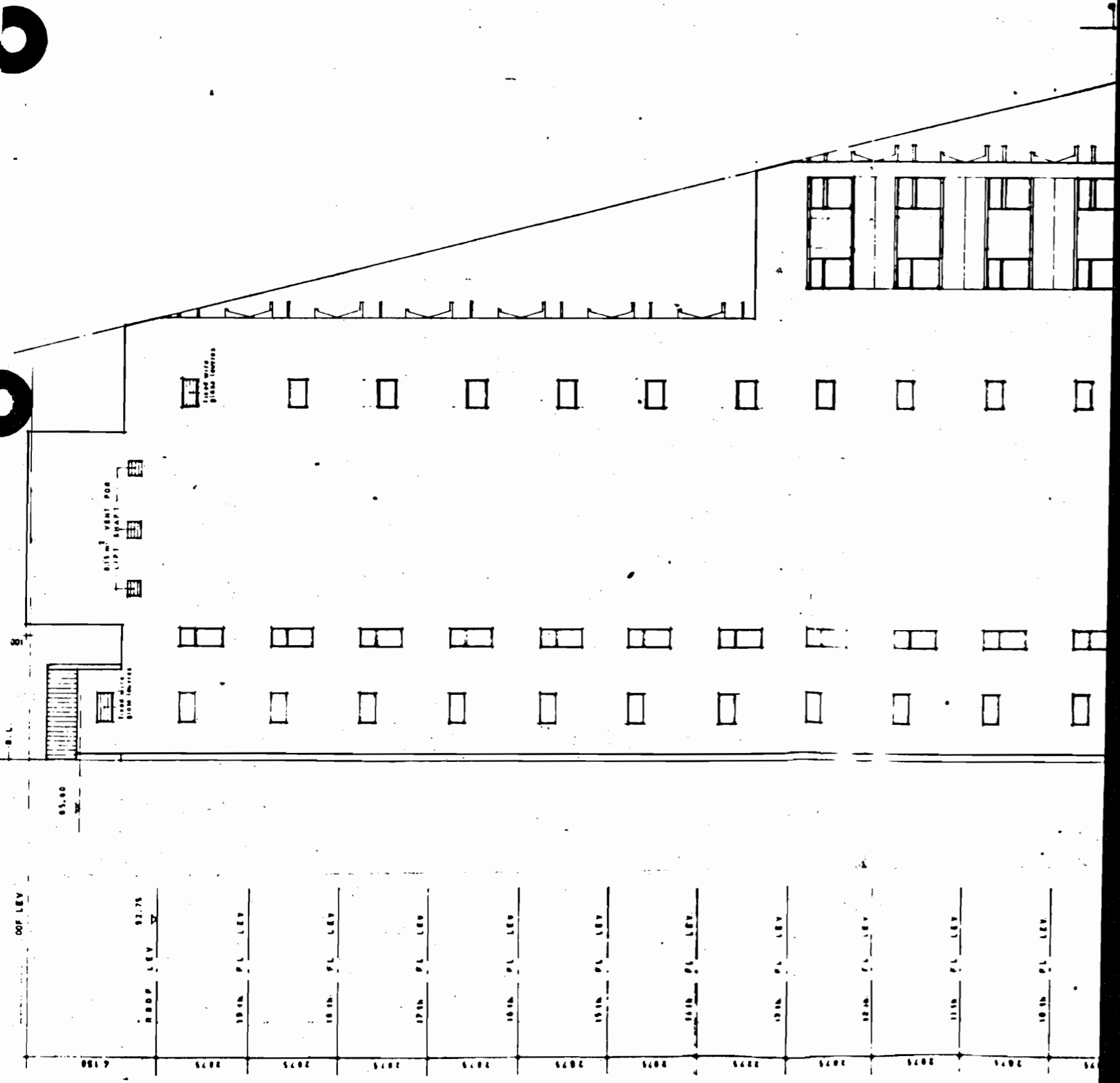


SIDE ELEVATION (FACING ON HING TERRACE)

PROPOSED COMMERCIAL BUILDING  
ON I. L. 617 SEC. A. B. D. K. & R. P. ZETLAND STREET. HONG KONG

TITLE	ELEV.	
DESIGNED		DATE
DRAWN		
CHECKED		
SCALE	1:100	
DATE	25th June 79	

SIGNATURE	<b>H. C. LEUNG &amp; ASSOCIATES</b> ARCHITECTS & ENGINEERS	SIGNATURE	
	AUTHORIZED PERSON REGISTERED STRUCTURAL ENGINEER 1101 MANNING HOUSE 35 AB QUEEN'S RD C.H.K. TEL. 57481768 5738640		
			DWG. NO. <b>G-6</b>
			JOB NO.



SIDE ELEVATION (FACING RIGHT OF WAY)

PROPOSED COMMERCIAL BUILDING  
ON I.L. 617 SEC A.B.D.K. & R.P. ZETLAND STREET. HONG KONG

TITLE:	DESIGNED
ELEV.	DRAWN
	CHECKED
	SCALE
	DATE

REVISIONS	SIGNATURE

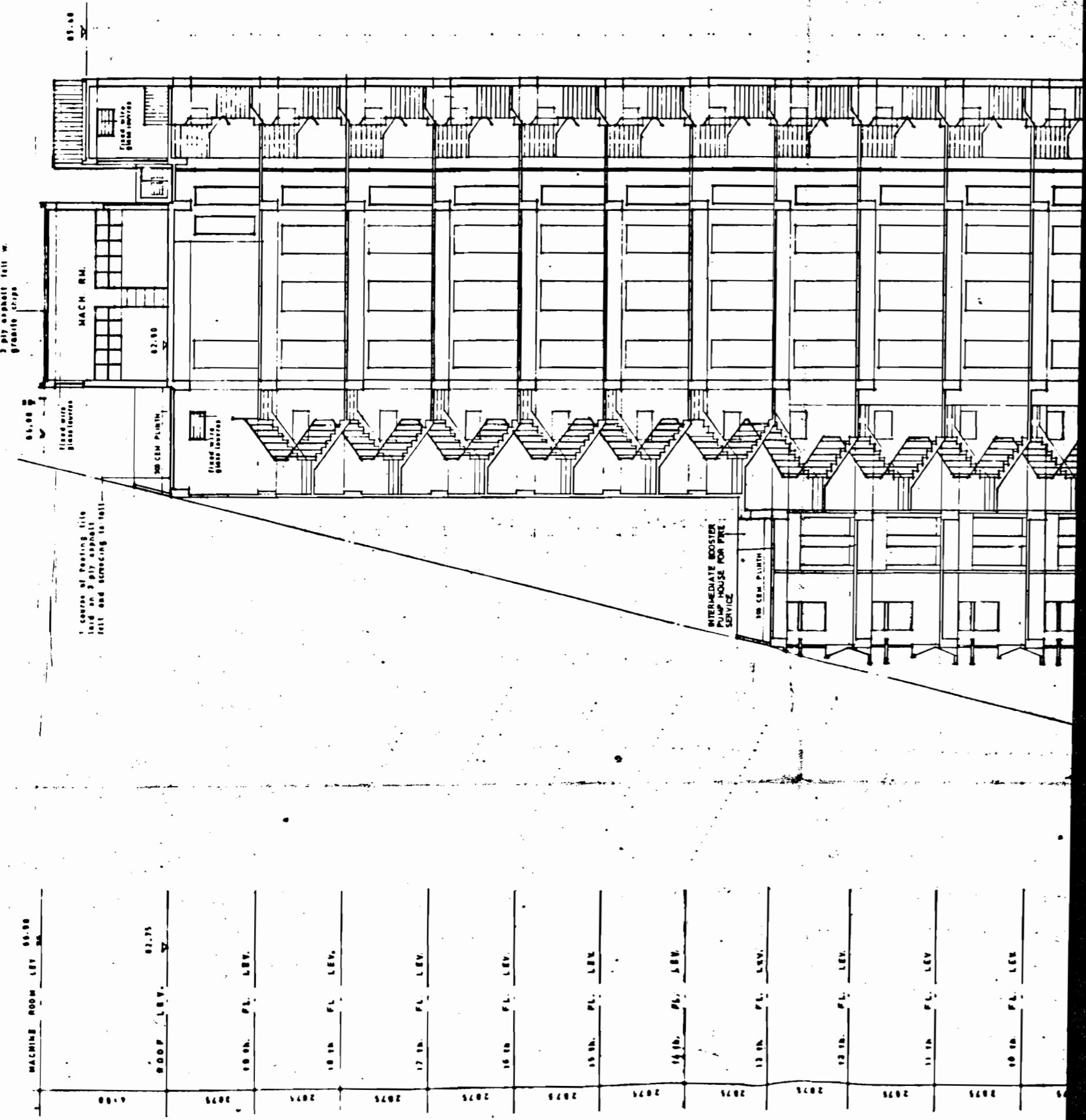
**H. C. LEUNG & ASSOCIATES**  
ARCHITECTS & ENGINEERS

AUTHORIZED PERSON  
CHARTERED STRUCTURAL ENGINEER  
1101 BARRINGTON HOUSE, 38-40 QUEEN'S ROAD  
TEL. 5-7481208 5-738840

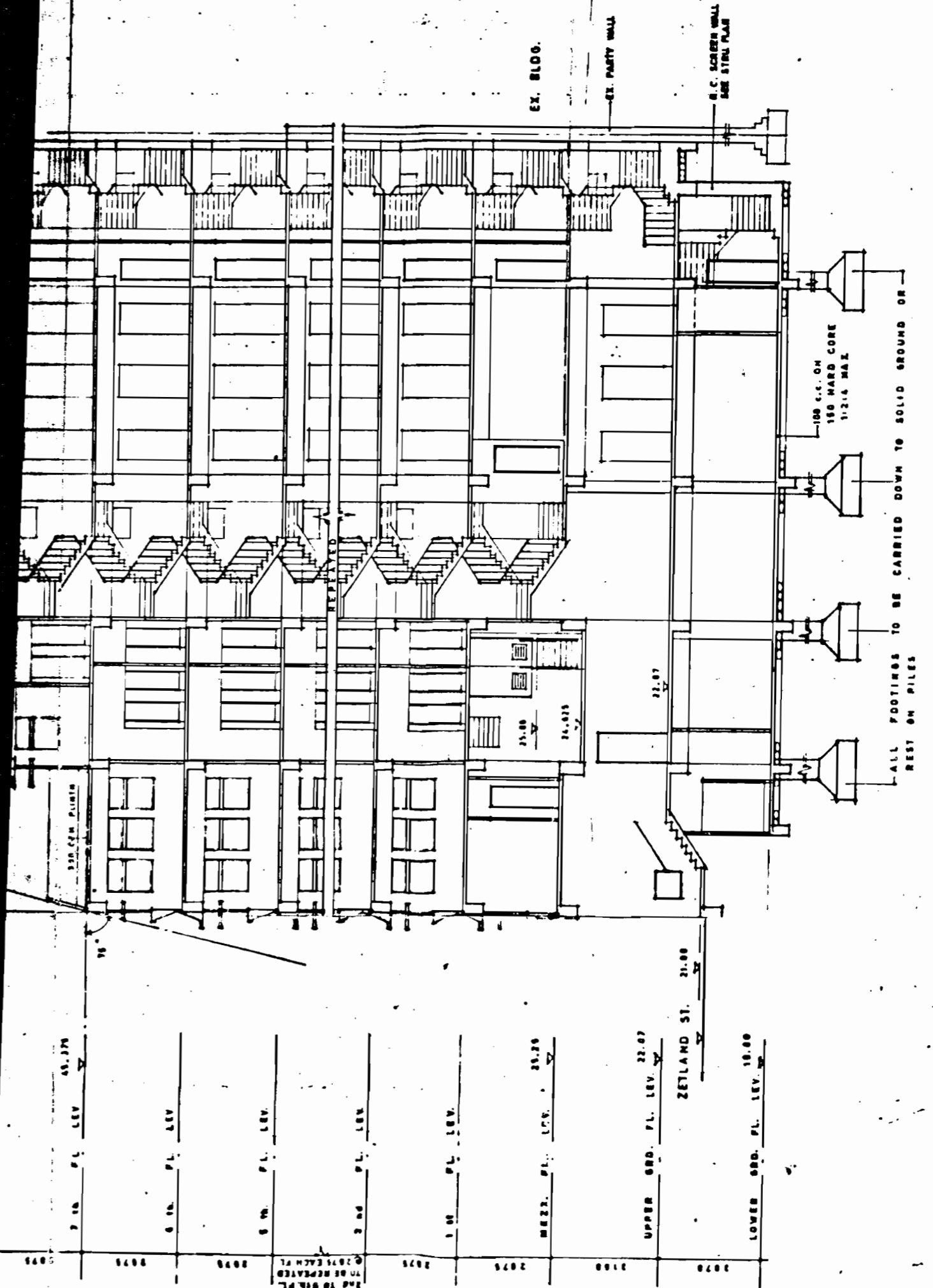
SIGNATURE	DWO. NO.
	G-7
	JOB NO.

1-1  
 2-1  
 3-1  
 4-1  
 5-1  
 6-1  
 7-1  
 8-1  
 9-1  
 10-1  
 11-1  
 12-1  
 13-1  
 14-1  
 15-1  
 16-1  
 17-1  
 18-1  
 19-1  
 20-1  
 21-1  
 22-1  
 23-1  
 24-1  
 25-1  
 26-1  
 27-1  
 28-1  
 29-1  
 30-1  
 31-1  
 32-1  
 33-1  
 34-1  
 35-1  
 36-1  
 37-1  
 38-1  
 39-1  
 40-1  
 41-1  
 42-1  
 43-1  
 44-1  
 45-1  
 46-1  
 47-1  
 48-1  
 49-1  
 50-1  
 51-1  
 52-1  
 53-1  
 54-1  
 55-1  
 56-1  
 57-1  
 58-1  
 59-1  
 60-1  
 61-1  
 62-1  
 63-1  
 64-1  
 65-1  
 66-1  
 67-1  
 68-1  
 69-1  
 70-1  
 71-1  
 72-1  
 73-1  
 74-1  
 75-1  
 76-1  
 77-1  
 78-1  
 79-1  
 80-1  
 81-1  
 82-1  
 83-1  
 84-1  
 85-1  
 86-1  
 87-1  
 88-1  
 89-1  
 90-1  
 91-1  
 92-1  
 93-1  
 94-1  
 95-1  
 96-1  
 97-1  
 98-1  
 99-1  
 100-1

B.O.D. REF. NO. 2/1117/78	F.S.D. REF. NO.	CROWN LANDS	LABOUR DEPT.	HIGHWAYS DIV.
------------------------------	-----------------	-------------	--------------	---------------



91.00	87.35	84.00	80.75	77.50	74.25	71.00	67.75	64.50	61.25	58.00	54.75	51.50	48.25	45.00	41.75	38.50	35.25	32.00	28.75	25.50	22.25	19.00	15.75	12.50	9.25	6.00	2.75	0.00
MACHINE ROOM - 1ST FL.	ROOF - 1ST FL.	10th FL. - 1ST FL.	10th FL. - 2ND FL.	10th FL. - 3RD FL.	10th FL. - 4TH FL.	10th FL. - 5TH FL.	10th FL. - 6TH FL.	10th FL. - 7TH FL.	10th FL. - 8TH FL.	10th FL. - 9TH FL.	10th FL. - 10TH FL.	10th FL. - 11TH FL.	10th FL. - 12TH FL.	10th FL. - 13TH FL.	10th FL. - 14TH FL.	10th FL. - 15TH FL.	10th FL. - 16TH FL.	10th FL. - 17TH FL.	10th FL. - 18TH FL.	10th FL. - 19TH FL.	10th FL. - 20TH FL.	10th FL. - 21TH FL.	10th FL. - 22TH FL.	10th FL. - 23TH FL.	10th FL. - 24TH FL.	10th FL. - 25TH FL.	10th FL. - 26TH FL.	10th FL. - 27TH FL.



91.00	87.35	84.00	80.75	77.50	74.25	71.00	67.75	64.50	61.25	58.00	54.75	51.50	48.25	45.00	41.75	38.50	35.25	32.00	28.75	25.50	22.25	19.00	15.75	12.50	9.25	6.00	2.75	0.00	
UPPER 600. FL. - 1ST FL.	UPPER 600. FL. - 2ND FL.	UPPER 600. FL. - 3RD FL.	UPPER 600. FL. - 4TH FL.	UPPER 600. FL. - 5TH FL.	UPPER 600. FL. - 6TH FL.	UPPER 600. FL. - 7TH FL.	UPPER 600. FL. - 8TH FL.	UPPER 600. FL. - 9TH FL.	UPPER 600. FL. - 10TH FL.	UPPER 600. FL. - 11TH FL.	UPPER 600. FL. - 12TH FL.	UPPER 600. FL. - 13TH FL.	UPPER 600. FL. - 14TH FL.	UPPER 600. FL. - 15TH FL.	UPPER 600. FL. - 16TH FL.	UPPER 600. FL. - 17TH FL.	UPPER 600. FL. - 18TH FL.	UPPER 600. FL. - 19TH FL.	UPPER 600. FL. - 20TH FL.	UPPER 600. FL. - 21TH FL.	UPPER 600. FL. - 22TH FL.	UPPER 600. FL. - 23TH FL.	UPPER 600. FL. - 24TH FL.	UPPER 600. FL. - 25TH FL.	UPPER 600. FL. - 26TH FL.	UPPER 600. FL. - 27TH FL.	UPPER 600. FL. - 28TH FL.	UPPER 600. FL. - 29TH FL.	UPPER 600. FL. - 30TH FL.

SECTION A-A

PROJECT: PROPOSED COMMERCIAL BUILDING ON I.L. 617 SEC. A. B. D. K. & R. P. ZETLAND STREET, HONG KONG

TITLE: SECTION

DESIGNED	
DRAWN	
CHECKED	
SCALE	
DATE	

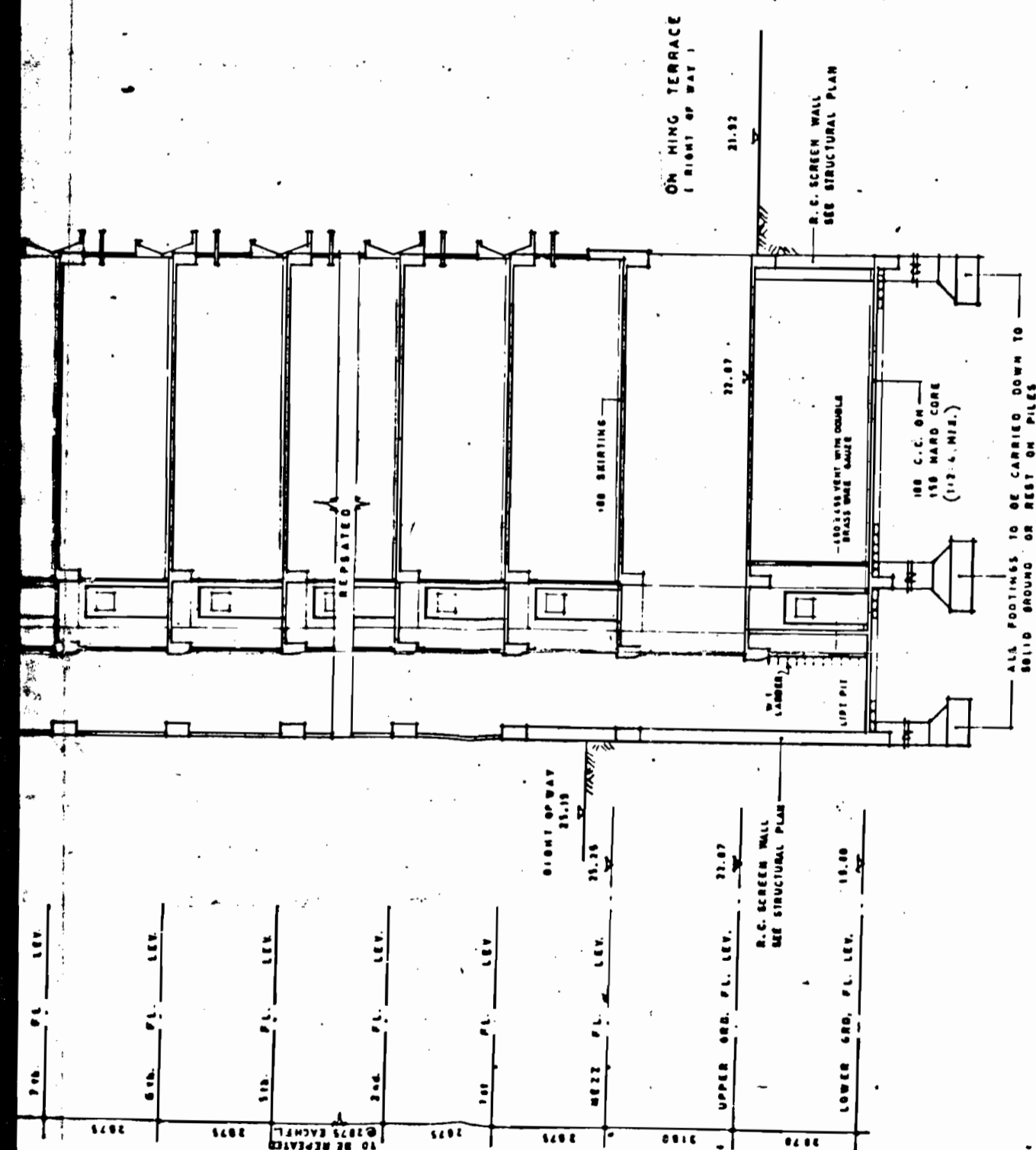
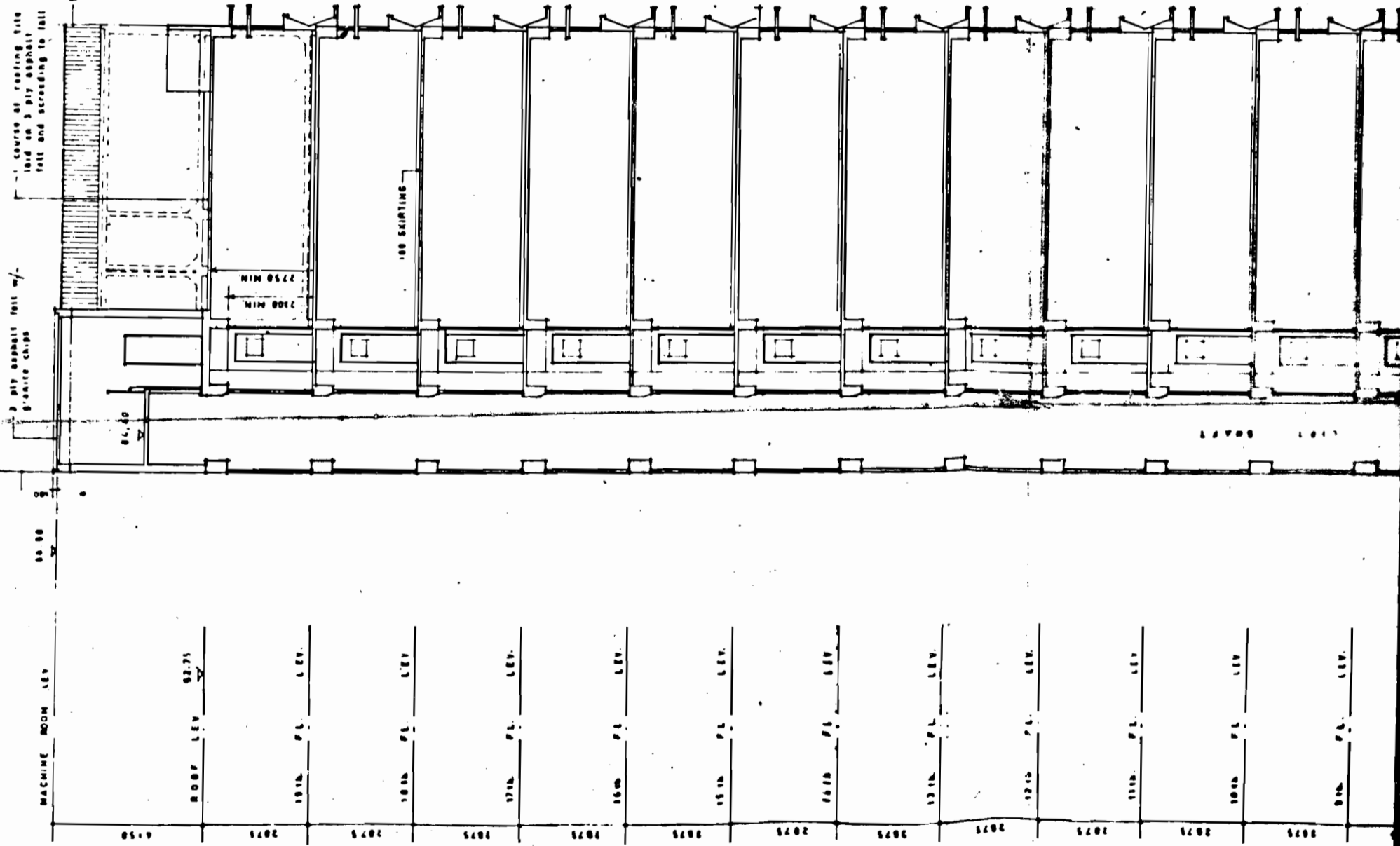
REVISIONS	SIGNATURE

H. C. LEUNG & ASSOCIATES ARCHITECTS & ENGINEERS  
 AUTHORIZED PERSON  
 CHARTERED STRUCTURAL ENGINEER  
 101 MANNING HOUSE, 38-40 QUEEN'S RD. C. H. K.  
 TEL. 5-248126-8 5-238640

SIGNATURE

DWO NO. G-8  
 JOB NO.

B.O.O REF. NO.	F.S.O REF. NO.	CROWN LANDS	LABOUR DEPT.	HIGHWAYS DIV.
2 / 1117 / 79				



SECTION B B

PROJECT: PROPOSED COMMERCIAL BUILDING  
ON L. 617 SEC. A. B. D. K. & R. P. ZETLAND STREET HONG KONG

TITLE: SECTION

DESIGNED	
DRAWN	
CHECKED	
SCALE	1:100
DATE	25th JUNE 79

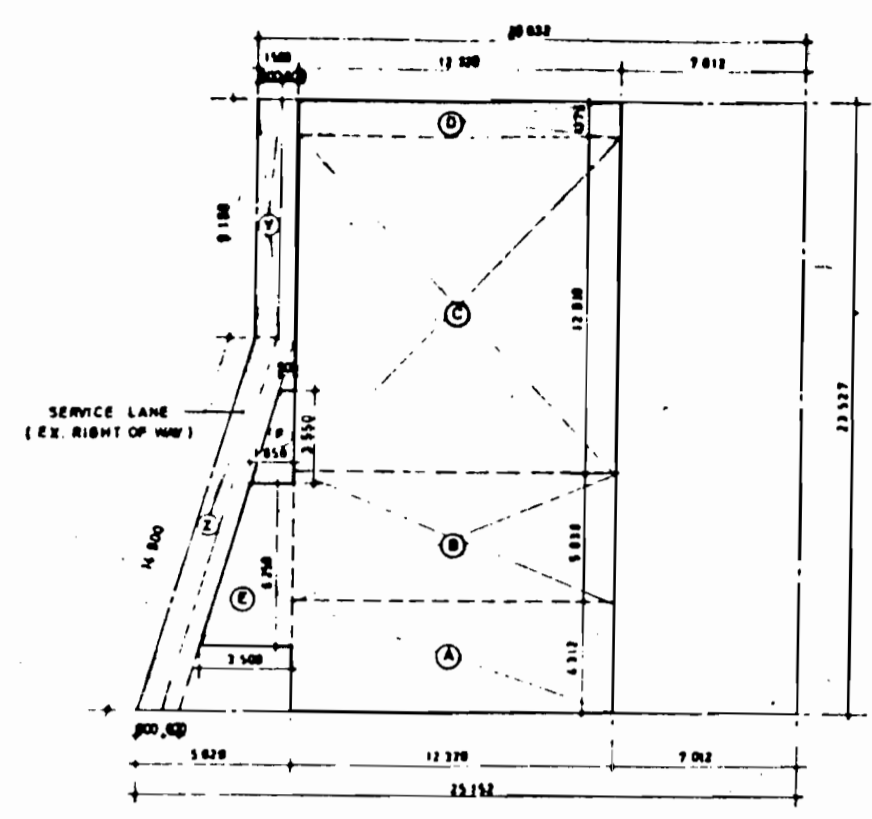
SIGNATURE

**H. C. LEUNG & ASSOCIATES**  
ARCHITECTS & ENGINEERS

AUTHORIZED PERSON  
CHARTERED STRUCTURAL ENGINEER  
1101 MANNING HOUSE, 28 48 QUEEN'S RD. C. H. K.  
TEL 57481268 5730640

SIGNATURE

DWG. NO.  
**G-9**  
JOB NO.



LOWER GRD. TO 19th. FLOOR PLAN

**CALCULATION OF SITE COVERAGE AND PLOT RATIO :**

1. SITE CLASS 'A'  
 2. SITE COVERAGE  
 AREA OF SITE = 518 802 sqm (1968.36 x 263.5) = 135,700 sqm  
 PERCENTAGE SITE COVERAGE :  
 LOWER GRD. FL. TO MEZZ. FL. (EACH FL.) = 309.763 x 1/487.347 x 100 = 6.35%  
 1st FL. TO 19th FL. (EACH FL.) = 289.853 x 1/487.347 x 100 = 5.95%  
 PERMITTED PERCENTAGE SITE COVERAGE :  
 LOWER GRD. FL. TO MEZZ. FL. NOT EXCEEDING 15% = 15%  
 1st FL. TO 19th. OVER 51% = 51%

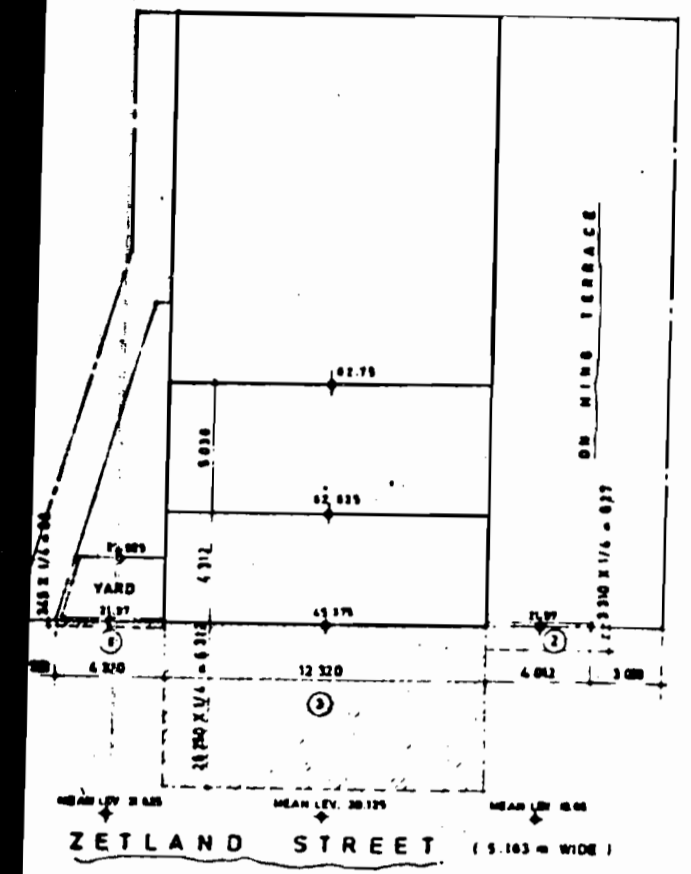
3. PLOT RATIO :  
 GROSS FLOOR AREA :  
 LOWER GROUND FLOOR = 289.007 sqm  
 UPPER GROUND FLOOR = 305.947 sqm  
 MEZZ. FLOOR = 309.763 sqm  
 1st. TO 6th FLOOR 289.853 x 6 = 1739.118 sqm  
 7th. TO 12th FLOOR 236.729 x 6 = 1420.374 sqm  
 13th. TO 19th FLOOR 174.759 x 7 = 1223.313 sqm  
 = 5287.522 sqm

ACTUAL PLOT RATIO :  
 $\frac{5287.522}{487.347} = 10.852$   
 PERMITTED PLOT RATIO = 15

**CALCULATION OF STREET SHADOW AREA**

STREET SHADOW AREA FACING ZETLAND STREET  
 WIDTH OF STREET = 5.183 m  
 FRONTAGE = 28.182 m  
 PERMISSIBLE STREET SHADOW AREA  
 $28.182 \times 5.183 \times 1/2 = 73.181 \text{ sqm}$   
 $73.181 \times 24.97\% = 18.279 \text{ sqm}$   
 $= 91.460 \text{ sqm}$

ACTUAL STREET SHADOW AREA :  
 ① = 86 x 4.328 = 371.808 sqm  
 ② = 87 x 4.812 = 418.524 sqm  
 ③ = 6.3 x 12.320 = 77.712 sqm  
 = 868.044 sqm



ZETLAND STREET (5.183 m WIDE)

**CALCULATION OF SITE COVERAGE**

(A) = 12 320 x 4 312 = 53 124 sqm  
 (B) = 12 320 x 5 030 = 61 970 sqm  
 (C) = 12 810 x 12 320 = 157 819 sqm  
 (D) = 12 320 x 1 378 = 16 940 sqm  
 (E) =  $\frac{1850 \times 3500}{2} \times 6 250 = 18 034 sqm$   
 (F) =  $\frac{800 \times 1 850}{2} \times 3 550 = 3 816 sqm$   
 = 309.763 sqm

EX. RIGHT OF WAY AREA :  
 Y = 800 x 9 118 = 7 294 400 sqm  
 Z = 800 x 14 800 = 11 840 000 sqm  
 = 21 645 sqm

LOWER GROUND FLOOR :  
 = (A) + (B) + (C) + (E) = 289.007 sqm  
 UPPER GROUND FLOOR :  
 = (A) + (B) + (C) + (D) + (E) = 305.947 sqm  
 MEZZ. FLOOR :  
 = (A) + (B) + (C) + (D) + (E) + (F) = 309.763 sqm  
 1st. TO 6th. FLOOR (EACH FLOOR) :  
 = (A) + (B) + (C) + (D) = 289.853 sqm  
 7th. TO 12th. FLOOR (EACH FLOOR) :  
 = (B) + (C) + (D) = 236.729 sqm  
 13th. TO 19th. FLOOR (EACH FLOOR) :  
 = (C) + (D) = 174.759 sqm

**FIRE RESISTANCE REQUIREMENT FOR ELEMENT OF CONSTRUCTION**

FLOOR	USE	CLASS	COMPARTMENT OF BLDG.		P. R. P.	MINIMUM DIMENSION OF ELEMENT				USE	PERMITTED DENSITY	USA
			FLOOR AREA (m <sup>2</sup> )	VOLUME (m <sup>3</sup> )		B. C. SLAB	R.C. BEAM	R.C. COL.	MIN. SIZE			
LOWER GROUND FLOOR	SHOP	2	289.007	887.751	1 HR	100 mm	15 mm	25 mm	75 mm	SHOP	15	2
UPPER GROUND AND MEZZ. FLOOR	SHOP	2	305.947	877.811	1 HR	100 mm	15 mm	25 mm	75 mm	SHOP STORE ① TO ①	15	(LA)
1st. TO 6th. FLOOR (EACH STOREY)	OFFICE	3	289.853	833.327	1 HR	100 mm	15 mm	25 mm	75 mm	① TO ①	9	2
7th. TO 12th. FLOOR (EACH STOREY)	OFFICE	3	236.729	688.586	1 HR	100 mm	15 mm	25 mm	75 mm	① TO ①	9	2
13th. TO 19th. FLOOR (EACH STOREY)	OFFICE	3	174.759	503.432	1 HR	100 mm	15 mm	25 mm	75 mm	① TO ①	9	2
ROOF	MACHINE ROOM	4			2 HRS	225 mm	15 mm	50 mm	200 mm			

**SCHEDULE OF REQUIREMENT OF EXIT DOOR AND EXIT ROUTES**

CAPACITY PERSON	SCHEDULE OF SANITARY FITMENTS								SCHEDULE OF REQUIREMENT OF EXIT DOOR AND EXIT ROUTES											
	W. C.				BATH				URINAL				USE	PERMITTED DENSITY (PERSON)	USABLE FLOOR AREA (m <sup>2</sup> )	CAPACITY (PERSONS)	MINIMUM OF WIDTH			
	REQ'D	PRO'D	REQ'D	PRO'D	REQ'D	PRO'D	REQ'D	PRO'D	REQ'D	PRO'D	REQ'D	PRO'D					EXIT DOOR	EXIT ROUTE		
14	1	2	2	1	1	2	2	1	2											
6	1	1	1	1	1	1	1													
23	1	3	2	1	1	1	1	1	1											
15	1	1	2	1	1	1	1	1	1											
13	1	1	1	1	1	1	1	1	1											

PROJECT : **PROPOSED COMMERCIAL BUILDING ON I.L. 617 SEC. A.B.D.K. & R.P. ZETLAND STREET. HONG KONG**

TITLE : **CALCULATION**

DESIGNED  
DRAWN  
CHECKED  
SCALE  
DATE

**H. C. LEUNG & ASSOCIATES**  
 ARCHITECTS & ENGINEERS  
 AUTHORIZED PERSON  
 CHARTERED STRUCTURAL ENGINEER  
 1101 MANNING HOUSE, 38 QUEEN'S RD. C.H.K.  
 TEL 5248126-8 5270640

SIGNATURE  
 DWG. NO. **G-10**  
 JOB NO.

In the High Court  
Plaintiff's Evidence  
No. 2  
Affidavit of Leung Hung Chee with exhibits  
16th May 1981  
(cont'd)

1981, No. 233

IN THE HIGH COURT OF JUSTICE  
MISCELLANEOUS PROCEEDINGS

IN THE MATTER OF Section 16 of the Buildings Ordinance Cap. 123 and Regulations 2, 16, 20 to 23 of the Building (Planning) Regulations

and

IN THE MATTER OF Section D, Section K, the Remaining Portion, Section B and Section A of Inland Lot 617 with the adjoining buildings thereon known respectively as Nos. 5, 6, 7, 8 and 9 On Hing Terrace, Hong Kong.

10

BETWEEN	CHENG YICK CHI	1st Plaintiff	
	ABERDEEN DEVELOPMENT CORPORATION LIMITED	2nd Plaintiff	
	LU SIU WAN	3rd Plaintiff	
	FIVE UP INVESTMENT COMPANY LIMITED	4th Plaintiff	20
	MAK SIU CHUN	5th Plaintiff	

and

THE HON. THE ATTORNEY GENERAL Defendant

THE EXHIBIT REFERRED TO IN THE AFFIDAVIT OF LEUNG HUNG CHEE FILED HEREIN ON THE 18TH DAY OF MAY 1981.

<u>EXHIBIT MARKED</u>	<u>NATURE</u>	<u>DATED</u>	<u>PAGES</u>	
"LHC-7"	Copy letter from the Office of the Building Authority	22.8.1979	2	30

PHILIP K. H. WONG & CO.,  
SOLICITORS & NOTARIES,  
HONG KONG.

2/1117/79

Office of the Building Authority,  
Public Works Department,  
Murray Building, 8-10th floors,  
Garden Road,  
Hong Kong.

In the High  
Court

Plaintiff's  
Evidence  
No. 2  
Affidavit of  
Leung Hung  
Chee with  
exhibits  
16th May 1981  
(cont'd)

H.C. Leung, Esq.,  
1101 Manning House,  
38 Queens Road, C.,  
Hong Kong.

Tel. No. 5-2670-2355

22nd August 1979

10 Dear Sir,

5-9 On Hing Terrace - I.L. 617  
s.A, B, D, K & R.P.

I refer to your application dated 4th July  
1979 for approval of proposals.

20 It is the usual practice in the Buildings  
Ordinance Office for all submissions to be  
checked carefully to ensure that contraventions  
of the Buildings Ordinance and Regulations are not  
present and that from other aspects where the  
public interest is involved, the proposals are  
viable. However, the pressure of work in the  
Buildings Ordinance Office is such that this usual  
practice cannot be followed without most serious  
delay continuing to affect all submissions to the  
B.O.O. Therefore, your application has been  
checked on the basis of certain elementary checks  
only but this elementary checking has disclosed  
that

(Please see overleaf)

30 and your proposal therefore is disapproved.

40 This curtailment of the usual range of checks  
emphasizes your duties and responsibilities as  
Authorised Person and I must stress the importance  
the Building Authority attaches to the proper  
assumption of responsibility by Authorised Persons.  
It is self-evidence that any alteration to a  
building during erection or on completion, costs  
money and causes delays. Where the Building  
Authority is of the opinion that an Authorised  
Person has failed in his duty appropriate action  
will be taken.

Please ensure, therefore, that a re-submission  
complies fully with the Buildings Ordinance and  
Regulations, and that all relevant information is  
attached.

Yours faithfully,

Sgd. T.B. Novak  
(T.B. Novak)  
pro Building Authority.



In the High Court

Plaintiff's Evidence

No. 2

Affidavit of Leung Hung Chee with exhibits  
16th May 1981  
(cont'd)

- a) The Director of Fire Services has not issued a fire certificate. (Buildings Ordinance Sec. 16(1)(b)). A copy of his comments is enclosed herewith.
- b) There is excessive street shadow area. (Building (Planning) Reg. 16). Your request for a modification in this respect will not be granted because the top floor has been designed with a splay. Also, your calculations are incorrect in that this site is of 'B' classification and street shadow has also to be shown on On Hing Terrace. 10
- c) Your calculations for site coverage and plot ratio are incorrect because you have included in your site area the areas of land taken up by On Hing Terrace and the rear service lane. (Building (Planning) Reg. 23(2)(a)).
- d) The transformer room doors open outwards across the service lane. (Building (Planning) Reg. 15). Your requested modification will not be granted as one of the doors is not flush against the wall of the building when fully open. 20
- e) Architectural features project over Crown Land. (Buildings Ordinance Section 31(1)).
- f) Due to the width of the staircase at the main entrance to the building off Zetland Street a central handrail is required. (Building (Planning) Regulation 41(1)).
- g) A smoke lobby is required to the staircase at Lower G/F level. (Building (Planning) Reg. 41(1)). 30
- h) Ventilation has not been provided to the bottoms of the liftways. (Building (Lifts) Reg. 11(2)(a)).
- i) The tops of the staircases require ventilation. (Building (Planning) Reg. 40(b)).
5. Before consent for excavation and/or foundation works can be given, I shall require to be satisfied under Section 17(1) Item 7 of the Buildings Ordinance that adequate precautionary measures will be taken to safeguard the stability of the adjacent streets and any private buildings or parts thereof that may be affected. It is therefore suggested that prior to making an application for such consent proposals are 40

submitted for the necessary temporary and permanent support together with details of phased working procedures for my consideration.

In the High Court

Plaintiff's Evidence  
No. 2  
Affidavit of Leung Hung Chee with exhibits  
16th May 1981  
(cont'd)

10

6. Your site formation submission must contain the information required by items 1 & 2 of Appendix 1 of the Geotechnical Control Branch's Standard Folios and Appendices, failing which approval of the site formation plans may be refused under the Buildings Ordinance Section 16(1)(i).

7. Before consent for demolition will be given I shall require details of your shoring proposals with regard to the party wall shared with No. 4 On Hing Terrace otherwise your application may be refused under Buildings Ordinance Section 16(5).

8. Your plans are returned herewith.

---

In the High Court

No. 3

Defendant's Evidence

Affirmation of Cheng Wei-dart with exhibits - 5th June 1981

No. 3

Affirmation of Cheng Wei-dart with exhibits 5th June 1981

1981, No. 233

IN THE HIGH COURT OF JUSTICE  
MISCELLANEOUS PROCEEDINGS

IN THE MATTER OF Section 16 of the Buildings Ordinance Cap. 123 and Regulations 2, 16, 20 to 23 of the Building (Planning) Regulations

10

- and -

IN THE MATTER OF Section D, Section K, the Remaining Portion, Section B and Section A of Inland Lot 617 with the adjoining buildings thereon known respectively as Nos. 5, 6, 7, 8 and 9 On Hing Terrace, Hong Kong.

BETWEEN	CHENG YICK CHI	1st Plaintiff	
	ABERDEEN DEVELOPMENT CORPORATION LIMITED	2nd Plaintiff	20
	LU SIU WAN	3rd Plaintiff	
	FIVE UP INVESTMENT COMPANY LIMITED	4th Plaintiff	
	MAK SIU CHUN	5th Plaintiff	

and

THE HON. THE ATTORNEY GENERAL	Defendant
-------------------------------	-----------

I, CHENG WEI-DART of Hong Kong a Chief Building Surveyor in the employ of the Hong Kong Government (Building Ordinance Office of the Building Authority) do solemnly sincerely and truly affirm that:-

30

1. I am authorised by the Building Authority to make this affirmation and I refer to the Affidavit of LEUNG HUNG CHEE filed herein and sworn on the 16th day of May 1981.

2. I do not dispute the matters set forth in paragraph 2 thereof.

3. I do not dispute the matters set forth in paragraph 3 thereof.

In the High Court

4. I do not dispute the matters set forth in paragraph 4 thereof.

Defendant's Evidence No. 3

5. I do not dispute the matters set forth in paragraph 5 thereof except to say that On Hing Terrace is a street giving all parties including the public access to the buildings having frontages thereon and to the public from Wyndham Street to Zetland Street and further that while Mason's Lane may in practice be impassable it does exist.

Affirmation of Cheng Weidart with exhibits 5th June 1981 (cont'd)

6. I do not dispute the matters set forth in paragraph 6 thereof.

7. I do not dispute the matters set forth in paragraph 7 thereof except to say that the existing buildings referred to therein are separate individual structures erected at some time in or about 1918 comprising 4 storeys in each building.

8. I do not dispute the matters set forth in paragraph 8 except to say that the said rights of way referred to therein are in no way restricted the wording thereof being "together with a right of way over" and or "together with a full free and uninterrupted right of way and passage" and in the reservation of rights of way the wording being "subject to a full free and uninterrupted right of way and passage" or words to like effect and expressed to be in favour of "servants workmen and others" or words to a like effect, the method by which such right of way could or should be exercised being not defined or restricted in any way.

9. I do not dispute the matters set forth in paragraph 9 thereof except to say that from enquiries I have made confirm that the public has at all times utilised On Hing Terrace as and for a street.

10. In regard to paragraph 10 thereof I say that the land comprising On Hing Terrace is not unleased Crown land as is evidenced by the lease conditions relating thereto and now produced and shown to me marked CWD 1 is the original Indenture (lease conditions) in regard to Inland Lot No. 617 and further that I believe the La Taverna restaurant building is an unauthorised structure no building permit having been applied for or issued for same and that pursuant to the provisions of the Buildings Ordinance it is

In the High Court

Defendant's  
Evidence  
No. 3  
Affirmation  
of Cheng Wei-  
dart with  
exhibits  
5th June 1981  
(cont'd)

competent for the Building Authority to require demolition thereof.

11. In regard to paragraph 11 thereof I believe that On Hing Terrace is a street within the meaning of the Buildings Ordinance as the same has been in existence and used by the public as and for a street (and I refer to paragraph 9 of the said Affidavit) since the year 1918 or thereabouts and accordingly the provisions of Regulation 23(2)(b) do not apply as alleged.

10

12. I do not dispute the matters set forth in paragraph 12 thereof except to say that the width of On Hing Terrace is in excess of 4.5 metres.

13. In regard to paragraph 13 thereof I believe that the site is a class B site pursuant to Regulation 2 as cited in that it is a corner site abutting on two streets neither of which is less than 4.5 metres wide and consequentially shadow area calculations pursuant to Regulation 16 are necessary in respect of both On Hing Terrace and Zetland Street. I believe that On Hing Terrace (described as the unbuilt portion) cannot or should not be included as part of the site for the calculation of site coverage and plot ratio.

20

14. I do not dispute the matters set forth in paragraph 14 thereof except to say that subsequent to the letter dated 22nd August 1979 a submission was made to the Building Authority by letter dated 25th September 1979 from H.C. Leung & Associates and now produced and shown to me is a copy of such letter marked CWD 2 and further now produced and shown to me marked CWD 3 is a copy of a letter from the Building Authority addressed to the Plaintiffs' architect dated 23rd November 1979 replying to the aforesaid letter marked CWD 2.

30

15. In regard to paragraph 15 I believe that the site was uncorrectly taken by the Plaintiffs as a class A site and I refer to paragraph 13 hereof and I further say that the Plaintiffs could not build on or over On Hing Terrace or the scavenging lane in any event.

40

16. That in or about the month of November 1964 and May 1965 the Building Authority approved plans for the construction of a building at 1-4 On Hing Terrace wherein On Hing Terrace was confirmed as being the street applicable thereto for all necessary calculations and approvals that being together with the scavenging lane at the rear thereof the only street frontages for the described site and now produced and shown to me and marked

50

CWD 4 and CWD 5 are two plans of the building known as 1-4 On Hing Terrace.

In the High Court

17. I believe that the declarations sought by the Plaintiffs should not be made by this Honourable Court.

Defendant's Evidence  
No. 3  
Affirmation of Cheng Weidart with exhibits  
5th June 1981  
(cont'd)

AFFIRMED at C.D.O. (Central Western) Hong Kong, this 5th day of June 1981 ) signed

Before me,  
signed  
D. Teny (Mrs.)  
Commissioner for Oaths.

10

In the High Court

1981, No. 233

Defendant's Evidence No. 3 Affirmation of Cheng Weidart with exhibits 5th June 1981 (cont'd)

IN THE HIGH COURT OF JUSTICE MISCELLANEOUS PROCEEDINGS

IN THE MATTER OF Section 16 of the Buildings Ordinance Cap. 123 and Regulations 2, 16, 20 to 23 of the Building (Planning) Regulations

and

IN THE MATTER OF Section D, Section K, the Remaining Portion, Section B and Section A of Inland Lot 617 with the adjoining buildings thereon known respectively as Nos. 5, 6, 7, 8 and 9 On Hing Terrace, Hong Kong.

10

BETWEEN	CHENG YICK CHI	1st Plaintiff	
	ABERDEEN DEVELOPMENT CORPORATION LIMITED	2nd Plaintiff	
	LU SIU WAN	3rd Plaintiff	
	FIVE UP INVESTMENT COMPANY LIMITED	4th Plaintiff	20
	MAK SIU CHUN	5th Plaintiff	

and

THE HON. THE ATTORNEY GENERAL Defendant

Exhibit referred to in the Affirmation of CHENG WEI-DART

Filed herein on the 8th day of June, 1981.

<u>Exhibit Marked</u>	<u>Description</u>	<u>Date</u>	<u>No. of Sheets</u>	
CWD 1	The Original Indenture (lease conditions)	17.7.1865	5	30

ATTORNEY GENERAL'S CHAMBERS, HONG KONG.

Inland Lot No. 617

In the High Court

THIS INDENTURE of two parts made the Seventeenth day of July, 1865, between Our Sovereign Lady Victoria, by the Grace of God, of the United Kingdom of Great Britain and Ireland, Queen, Defender of the Faith, of the one part, and John Dent, Francis Chomley and Alexander Turing of the other part

Defendant's Evidence  
No. 3  
Affirmation of Cheng Weidart with exhibits  
5th June 1981  
(cont'd)

10 Whereas by Letters Patent under the Great Seal of the United Kingdom of Great Britain and Ireland, made and dated at Westminster, the Fifth day of April in the Sixth Year of the Reign of Her said Majesty, the Island of Hongkong and its Dependencies were erected into a Colony, and full power and authority to the Governor of the said Colony of Hongkong, for the time being, were given and granted in the Name of Her said Majesty, and on Her behalf (but subject nevertheless to such provisions as might be in that respect contained  
20 in any Instructions which might from time to time be addressed to him by Her said Majesty,) to make and execute, in the Name and on the behalf of Her said Majesty, under the Public Seal of the said Colony, grants of Land to Her said Majesty belonging, within the said Colony, to private persons for their own use and benefit, or to any Persons, Bodies Politic or Corporate, in trust, for the public uses of Her said Majesty's Subjects there resident, or any of them; AND WHEREAS by certain other Letters Patent under the Great Seal as aforesaid, bearing  
30 date the twenty second day of June in the Seventy third Year of the Reign of Her said Majesty, Sir Hercules George Robert Robinson, Knight was constituted and appointed Governor and Commander-in-Chief of the said Colony of Hongkong, and its Dependencies; AND WHEREAS by certain Instructions of Her said Majesty, addressed to the then Governor of Hongkong, under Her said Majesty's Signet and Sign Manual, and dated the Sixth day of April, 1843.  
40 The said Governor was amongst other things, instructed to grant Leases of the Land in the said Colony belonging to Her said Majesty; AND WHEREAS further on the departure of the said Governor Sir Hercules George Robert Robinson, William Thomas Mercer illegible under the terms of the Royal Charter, Government of the said Colony; Now This Indenture Witnesseth that in consideration of the yearly rents, conditions and agreements hereinafter reserved and contained by  
50 and on the part and behalf of the said John Dent, Francis Chomley and Alexander Turing, their Executors, Administrators and Assigns to be paid, done and performed; and also of the sum of Five Current Dollars, which are at this time a legal



In the High Court

Defendant's Evidence No. 3

Affirmation of Cheng Weidart with exhibits 5th June 1981 (cont'd)

tender in the said Colony of Hongkong, in hand paid to the said William Thomas Mercer as Acting Governor of the said Colony, for the use of Her said Majesty, by the said John Dent, Francis Chomley and Alexander Turing

two lines in deed illegible

John Dent, Francis Chomley and Alexander Turing, their Executors, Administrators and Assigns ALL that piece or parcel of Ground situate, lying and being at Victoria in the said Island of Hongkong, abutting on the North side thereof on a lease registered in the Land Office as Inland Lot Number Six hundred and eighteen and measuring thereon two hundred and two feet, on the South side thereof on a Public Road and measuring thereon two hundred feet, on the East side thereof on Zetland Street and measuring thereon one hundred and forty-nine feet and on the West side thereof on Wyrham Street and measuring thereon one hundred and seven feet; which said piece or parcel of ground contains in the whole Twenty one thousand eight hundred and one square feet and is registered in the Land Office as Inland Lot Number Six hundred and seventeen in the names of the said John Dent, Francis Chomley and Alexander Turing, together with all easements, profits, commodities and appurtenances whatsoever to the said demised premises belonging, or in any wise appertaining, EXCEPT AND ALWAYS RESERVED unto Her said Majesty, Her Heirs, Successors and Assigns, full power to resume and take possession of all or any part of the said piece or parcel of Ground hereby demised, if required for the improvement of the said Colony of Hongkong, or for any other public purpose whatsoever, Three Calendar Months' notice being given to the Occupation thereof of its being so required, and a full and fair Compensation for the said Land and the Buildings thereon, being paid to the said John Dent, Francis Chomley and Alexander Turing, their Heirs, Executors, Administrators or Assigns, at a valuation to be fairly and impartially made by the Surveyor or Her said Majesty, Her Heirs, Successors or assigns and in which said valuation the benefit to accrue to the said John Dent, Francis Chomley and Alexander Turing, their Heirs, Executors, Administrators or Assigns from any such improvement or public purpose shall be allowed by way of set-off against any Damage he or they may suffer from such resumption as aforesaid; EXCEPT AND RESERVED ALSO all Mines, Minerals and Quarries of Stone in, under and upon the said premises, and all such Earth, Soil, Marl, Clay, Chalk, Brick-earth, Gravel, Sand, Stone and Stones, and other Earths or Materials, which now are or hereafter during the continuance of this demise, shall be under or upon the said premises, or any part or parts

In the High  
Court  
Defendant's  
Evidence  
No. 3  
Affirmation  
of Cheng Wei-  
dart with  
exhibits  
5th June 1981  
(cont'd)

10 thereof, as Her said Majesty, Her Heirs,  
Successors and Assigns may require for the Roads,  
Public Buildings, or other Public Purposes of the  
said Colony of Hongkong; with full liberty of  
Ingress, Egress and Regress to and for Her said  
Majesty, Her Heirs, Successors and Assigns, and  
Her and their agents, servants and workmen, at  
reasonable times in the year during the  
continuance of this demise, with or without  
horses, carts, carriages and all other necessary  
things into, upon, from and out of all or any  
part or parts of the premises herein before  
demised, to view, dig for, convert and carry  
away, the said excepted Minerals, Stone, Earths  
and other things respectively, or any part or  
parts thereof respectively, thereby doing as little  
damage as possible to the said John Dent, Francis  
Chomley and Alexander Turing, their Executors,  
Administrators or Assigns; AND SAVE AND EXCEPT  
20 also full power to make and conduct in, through  
and under the said hereby demised premises, all  
and any public or common sewers, drains or  
watercourses.

30 TO HAVE AND TO HOLD the said piece or parcel  
of ground and premises hereby demised, or intended  
so to be, with their and every of their  
appurtenances, unto the said John Dent, Francis  
Chomley and Alexander Turing, their Executors,  
Administrators and Assigns, from the Twenty-fifth  
day of June A.D. 1865, for and during and unto the  
full end and term of nine hundred and ninety nine  
years from thence next ensuing and fully to be  
complete and ended: YIELDING AND PAYING therefor  
yearly and every year the Sum of one hundred and  
forty four dollars and twelve cents in Current  
Dollars of the said Colony of Hongkong, by half-  
yearly payments, on the Twenty-fourth day of June  
and the Twenty-fifth day of December, in every  
Year, free and clear of and from all Taxes, Rates,  
40 Charges, Impositions and Assessments whatsoever,  
imposed or to be imposed upon or in respect of the  
said hereby demised premises or any part thereof  
during the term hereby granted; the first half-  
yearly payment of the said yearly rent or Sum of  
one hundred and forty four dollars and twelve  
cents to be made on the Twenty fifth day of  
December 1865

50 AND THE SAID John Dent, Francis Chomley and  
Alexander Turing for themselves, their Heirs,  
Executors, Administrators and Assigns doth hereby  
covenant, promise and agree, to and with Her  
said Majesty, Her Heirs, Successors and Assigns  
by these presents, in manner following, that is  
to say, that they the said John Dent, Francis

In the High Court  
Defendant's Evidence  
No. 3  
Affirmation of Cheng Weidart with exhibits  
5th June 1981  
(cont'd)

Chomley and Alexander Turing illegible  
Executors, Administrators or Assigns illegible  
term of nine hundred and ninety-nine years hereby  
illegible to be paid to Her said  
Majesty, Her Heirs, Successors and Assigns, the  
said yearly sum of one hundred and forty four  
dollars and twelve cents clear of all taxes and  
deductions as aforesaid in the several days and  
times, and in the manner herein before reserved  
and made payable; AND ALSO that they the said 10  
John Dent, Francis Chomley and Alexander Turing,  
their Executors, Administrators and Assigns shall  
and will during all the said term hereby granted,  
bear, pay and discharge all taxes, charges and  
impositions whatsoever, as are or shall be  
hereafter assessed or charged on, or in anywise  
imposed upon or in respect of the said premises  
hereby demised or intended so to be or any part  
thereof.

AND that they the said John Dent, Francis Chomley, 20  
and Alexander Turing, their Executors,  
Administrators or Assigns, shall and will, before  
the expiration of the first year of the term hereby  
granted, at his and their own proper costs and  
charges, in a good, substantial and workman-like  
manner erect, build and completely finish fit for  
use, one or more good, substantial and safe brick  
or stone messuage or tenement, messuages or  
tenements, upon some part of the ground hereby  
demised, with proper fences, walls, sewers, drains 30  
and all other usual or necessary appurtenances,  
and shall and will before the expiration of the  
said first year lay out and expend thereon the  
Sum of one thousand four hundred and forty one  
dollars and upwards, which said messuage or  
tenement, messuages or tenements, shall be of the  
same rate of building, elevation, character and  
description, and shall front and range in an  
uniform manner with the messuages or tenements in 40  
the same Street, and the whole to be done to the  
satisfaction of the Surveyor of Her said Majesty,  
Her Heirs, Successors or Assigns.

AND ALSO that in case the said messuage or  
tenement shall not have so as aforesaid been built  
and completely finished with such additions and  
appurtenances as aforesaid before the expiration  
of the said first year of the term hereby granted,  
according to the covenant next hereinbefore  
contained then that they the said John Dent,  
Francis Chomley and Alexander Turing, their 50  
Executors, Administrators or Assigns shall and  
will, before the expiration of six calendar months  
next after the said Surveyor of Her said Majesty,  
Her Heirs, Successors or Assigns, or such other

10 person as the Governor shall in that behalf  
appoint, shall have required him so to do, at  
his and their own proper costs and charges, in a  
good, substantial and workmanlike manner erect,  
build and completely finish fit for use, one or  
more good, substantial and safe brick or stone  
messuage or tenement, messuages or tenements,  
upon some part of the ground hereby demised, with  
proper fences, walls, sewers, drains and all  
20 other usual or necessary appurtenances, and shall  
and will, before the expiration of such six  
calendar months as aforesaid, lay out and expend  
thereon the sum of one thousand four hundred and  
forty one dollars and upwards, which said  
messuage or tenement, messuages or tenements,  
shall be of the same rate of building, elevation,  
character and descripton, and shall front and  
range in an uniform manner with the messuages and  
25 tenements in the same Street, and the whole to be  
done to the satisfaction of the Surveyor of Her  
said Majesty, Her Heirs, Successors or Assigns  
within the expiration of such six calendar months  
as last aforesaid;

30 AND ALSO that the said John Dent, Francis Chomley,  
and Alexander Turing, their Executors,  
Administrators and Assigns, shall and will, from  
time to time, and at all times, from and after  
the said messuage or tenement, erections and  
buildings on the said piece of ground hereby  
demised shall be respectively completed and  
finished, during the remainder of the said term  
hereby granted, when, where, and as often as need  
or occasion shall be and require, at his and their  
own proper costs and charges, well and  
sufficiently Repair, Uphold, Support, Maintain,  
Pave, Purge, Scour, Cleanse, Empty, Amend and  
keep the said messuage or tenement, messuages or  
tenements, erections and buildings, and all the  
40 Walls, Rails, Lights, Pavements, Privies, Sinks,  
Drains and Watercourses thereunto belonging, and  
which shall in any wise belong or appertain unto  
the same, in, by and with all and all manner of  
needful and necessary reparations, cleansings and  
amendments whatsoever, the whole to be done to the  
satisfaction of the Surveyor of Her said Majesty,  
Her Heirs, Successors or Assigns; AND THE SAID  
messuage or tenement, messuages or tenements,  
erections, buildings and premises, so being well  
and sufficiently repaired, sustained and amended,  
50 at the end, or sooner determination of the said  
term, shall and will peaceably and quietly deliver  
up to Her said Majesty, Her Heirs, Successors or  
Assigns;

AND ALSO that the said John Dent, Francis Chomley

In the High  
Court  
Defendant's  
Evidence  
No. 3  
Affirmation  
of Cheng Wei-  
dart with  
exhibits  
5th June 1981  
(cont'd)

In the High Court  
Defendant's Evidence  
No. 3  
Affirmation of Cheng Weidart with exhibits  
5th June 1981  
(cont'd)

and Alexander Turing, their Executors, Administrators and Assigns shall and will, during the term hereby granted, as often as need shall require, bear, pay and allow a reasonable share and proportion for and towards the costs and charges of making, building, repairing and amending, all or any roads, pavement, channels, fences and party-walls, draughts, private or public sewers and drains, requisite for, or in, or belonging to the said demised premises, or any part thereof, in common with other premises near or adjoining thereto and that such proportion shall be fixed and ascertained by the Surveyor of Her said Majesty, Her Heirs, Successors or Assigns, and shall be recoverable in the nature of rent in arrear; AND FURTHER that it shall and may be lawful to and for Her said Majesty, Her Heirs, Successors or Assigns, by Her or their Surveyor, or other persons deputed to act for her or them, twice or oftener in every year during the said term, at all reasonable times in the day, to enter and come into and upon the said parcel of ground hereby demised, and into any messuages or tenements, which may at any time be built thereon, to view, search and see the condition of the same, and of all decays, defects and wants of reparation and amendment, which upon every such view or views shall be found, to give or leave notice or warning in writing, at or upon the said demised premises, unto or for the said John Dent, Francis Chomley and Alexander Turing, their Executors, Administrators or Assigns, to repair and amend the same within three Calendar Months then next following, within which said time or space of three Calendar Months, after every such notice or warning shall be so given, or left as aforesaid, the said John Dent, Francis Chomley and Alexander Turing, for themselves, their Executors, Administrators and Assigns doth hereby covenant, promise and agree with Her said Majesty, Her Heirs, Successors and Assigns, to repair and amend all such decays, defects and wants of reparation and amendment accordingly;

AND FURTHER that the said John Dent, Francis Chomley and Alexander Turing, their Executors, Administrators and Assigns illegible upon the said premises or any part thereof, the trade or business of a Brazier, Slaughterman, Soap-maker, Sugar-maker, Fellmonger, Melter of tallow, Oilman, Butcher, Distiller, Victualler or Tavern-keeper, Blacksmith, Nightman, Scavenger or any or either of them, or any other noisy, noisome or offensive trade or business whatever, without the previous license of Her said Majesty, Her Heirs, Successors or Assigns, signified by

the Governor of the said Colony of Hongkong, or other person duly authorized in that behalf;

In the High Court

10 AND ALSO that they the said John Dent, Francis Chomley and Alexander Turing, their Executors, Administrators or Assigns, shall not nor will, let, underlet, mortgage, or otherwise assign over, or otherwise part with, all or any part of the said hereby demised premises, for all or any part of the said term of nine hundred and ninety-nine years, without at the same time registering such alienation in the Land Office, or in such other Office as may hereafter be instituted for the purposes of Registration in the said Colony of Hongkong, and paying all reasonable fees and other expenses thereon.

Defendant's Evidence  
No. 3  
Affirmation of Cheng Weidart with exhibits  
5th June 1981  
(cont'd)

20 PROVIDED ALWAYS, and these presents are upon this express condition, that in case the said yearly rent of One hundred and forty four dollars and twelve cents in current Dollars as aforesaid hereinbefore reserved or any part thereof, shall be in arrear and unpaid by the space of twenty-one days next over, or after any or either of the said days whereon the same ought to be paid as aforesaid, (being lawfully demanded upon, or at any time after the said twenty-one days, and not paid when demanded) or in case the said John Dent, Francis Chomley and Alexander Turing, their  
30 Executors, Administrators or Assigns shall not, before the expiration of the first year of the term hereby granted, at his and their own proper costs and charges, in a good, substantial and workmanlike manner erect, build and completely finish fit for use, such one or more good, substantial and safe brick or stone messuage or tenement, messuages or tenements, as hereinbefore in that behalf mentioned, upon some part of the ground hereby demised, with proper fences, walls, sewers, drains and all other usual or necessary appurtenances, or  
40 in case they the said John Dent, Francis Chomley, and Alexander Turing, their Executors, Administrators or Assigns shall not have, within such first year as aforesaid, laid out and expended thereon the sum of one thousand four hundred and forty one dollars or in case the whole of such erections and buildings shall not be done and made to the satisfaction of the Surveyor of Her said Majesty, Her Heirs, Successors or Assigns or of such other person as the Governor shall in that behalf appoint, or in case the said messuage  
50 or tenement shall not have so as aforesaid been built and completely finished with such additions and appurtenances as aforesaid, before the expiration of the said first year of the term hereby granted, according to the covenant herein-

In the High Court

Defendant's Evidence No. 3

Affirmation of Cheng Weidart with exhibits 5th June 1981 (cont'd)

before contained, and in case they, the said John Dent, Francis Chomley and Alexander Turing, their Executors, Administrators or Assigns shall not, before the expiration of six Calendar Months next after the said Surveyor of Her Majesty, Her Heirs, Successors or Assigns or such other person as the Governor shall in that behalf appoint, shall have requested him so to do, at his and their own proper costs and charges in a good substantial and workmanlike manner have erected, built and completely finished fit for use, one or more such good, substantial and safe brick or stone messuage or tenement, messuages or tenements, as hereinbefore in that behalf mentioned, upon some part of the ground hereby demised, with proper fences, walls, sewers, drains and all other usual necessary appurtenances, or in case they the said John Dent, Francis Chomley and Alexander Turing, their Executors, Administrators or Assigns shall not have, within such six Calendar Months as aforesaid, laid out and expended thereon the sum of one thousand four hundred and forty one dollars, or in case the whole of such last mentioned erections and buildings shall not be done and made to the satisfaction of the Surveyor of Her said Majesty, Her Heirs, Successors or Assigns or of such other person as the Governor shall in that behalf appoint within such six Calendar Months as last aforesaid or in case of breach or non-performance of any or either of the other covenants, clauses, conditions, agreements or provisions herein contained, and by or on the part and behalf of the said John Dent, Francis Chomley and Alexander Turing, their Executors, Administrators or Assigns to be kept, done and performed, then and in either of the said cases, from thenceforth, and at all times thereafter, it shall and may be lawful to and for Her Majesty, Her Heirs, Successors or Assigns by the Governor of Hong kong or other person duly authorized in that behalf, into and upon the said hereby demised premises, or any part thereof, in the name of the whole, to re-enter, and the same to have again, retain, repossess and enjoy, as in Her or their first or former estate, as if these presents had not been made; and the said John Dent, Francis Chomley and Alexander Turing, their Executors, Administrators and Assigns, and all other occupiers of the said premises, thereout and thence utterly to expel, put out and amove, this Indenture or anything contained herein to the contrary notwithstanding.

IN WITNESS whereof the said John Dent, Francis Chomley and Alexander Turing hath hereunto set their hands and seals the day and year first above written.

Signed, Sealed and Delivered

In the High Court

Signed John Dent

Illegible

Defendant's Evidence

No. 3

Examined and Certified to be correct.

Affirmation of Cheng Weidart with

Sgd. Illegible

exhibits

Surveyor General

Registered

5th June 1981

(cont'd)

---

Inland Lot No. 617

John Dent, Francis Chomley and Alexander Turing.

10

Registered,

Vol. K Fol. 128

Sgd. Illegible

---



In the High Court

1981, No. 233

Defendant's Evidence No. 3 Affirmation of Cheng Weidart with exhibits 5th June 1981 (cont'd)

IN THE HIGH COURT OF JUSTICE MISCELLANEOUS PROCEEDINGS

IN THE MATTER OF Section 16 of the Buildings Ordinance Cap. 123 and Regulations 2, 16, 20 to 23 of the Building (Planning) Regulations

and

IN THE MATTER OF Section D, Section K, the Remaining Portion, Section B and Section A of Inland Lot 617 with the adjoining buildings thereon known respectively as Nos. 5, 6, 7, 8 and 9 On Hing Terrace, Hong Kong.

10

BETWEEN CHENG YICK CHI 1st Plaintiff ABERDEEN DEVELOPMENT CORPORATION LIMITED 2nd Plaintiff LU SIU WAN 3rd Plaintiff FIVE UP INVESTMENT COMPANY LIMITED 4th Plaintiff 20 MAK SIU CHUN 5th Plaintiff and THE HON. THE ATTORNEY GENERAL Defendant

Exhibit referred to in the Affirmation of CHENG WEI-DART

Filed herein on the 8th day of June, 1981

Table with 4 columns: Exhibit Marked, Description, Date, No. of Sheets. Row 1: CWD 2, Letter, 25.9.79, 2. Total 30.

ATTORNEY GENERAL'S CHAMBERS, HONG KONG.

A. C. LEUNG & ASSOCIATES  
ARCHITECTS & ENGINEERS  
1101 Manning House, 38-48 Queen's Rd.C.  
HONG KONG.

In the High  
Court  
Defendant's  
Evidence  
No. 3  
Affirmation  
of Cheng Wei-  
dart with  
exhibits  
5th June 1981  
(cont'd)

Our ref:  
Your ref: B00: 2/1117/79      25th September, 1979

10 The Building Authority,  
Buildings Ordinance Office,  
P.W.D., Murray Building,  
Hong Kong.

Dear Sir,  
Proposed Commercial Building on I.L.  
617 s.A, B, D, K & R.P. at Nos. 5, 6,  
7, 8 & 9 On Hing Terrace, Hong Kong.

20 With reference to your letter dated 22nd  
August, 1979, I beg to submit herewith for your  
re-consideration six sets of amended building  
plans, Drg. Nos. G1 to G10, together with two  
copies of hypothetical scheme, Drg. No. G11, and  
a Form 29. In which, your requirements, as  
stated in paragraph 2(d), (e), (f), (g), (h) &  
(i) of the said letter, and the comments of F.S.D.  
have been incorporated accordingly. The  
certificate from Fire Services Department will be  
submitted later in due course.

30 Refer to your para. 2(b), the street shadow  
area of Zetland Street is now amended and a  
hypothetical scheme is given. About the street  
area on the open area on the side, my Clients  
submit that the open area is their private property  
and is not a street. In fact, it is a raised  
terrace for the private use of its owners. The  
site is not a Class B site. As shown on my  
drawings, the figures of plot ratio and site  
coverage are according to the schedule of Class A  
site. It is correct that there is a right of way  
on the open area at the side, but this is only  
served to my Client and the adjoining building  
owners. Your re-consideration is requested.  
40 Further, the para. 2(c) also explains the case.

Referring the para. 2(c) of your letter, the  
open area at the side and the lane area are part  
of my Client's lot. They are not used as public  
lane or street required by the Building Authority  
and therefore, qualified for site coverage.  
Meanwhile, the proposed building is a commercial  
building and will be served by Zetland Street  
which is open to Fire Engine. I note that there  
are similar cases approved by the Building

In the High Court  
Defendant's Evidence  
No. 3  
Affirmation of Cheng Weidart with exhibits  
5th June 1981  
(cont'd)

Authority, i.e. (i) the site in Chatham Court, Tsim Sha Tsui, (ii) No. 1-9 Monmouth Terrace, Hong Kong, (iii) Nos. 11-15 Seymour Road, Hong Kong.

You will also see that while the permitted plot ratio is 15 on 10.188 proposed, exemption of Building (Planning) Reg. 23(2) is also applied as stated in the attached Form 29.

In view of above, my Client and I should be most grateful if my proposal would meet with your kind approval.

10

Yours faithfully,  
Sgd. Illegible

---

GOVERNMENT OF HONG KONG  
Form 29  
BUILDINGS ORDINANCE.  
(Chapter 123).  
Section 42.

Application to the Building Authority for modification of and/or exemption from the provisions of the Buildings Ordinance and/or regulations made thereunder.

20

25th September, 1979

To the Building Authority,

Pursuant to the provisions of section 42 of the Buildings Ordinance, I hereby make application for a modification of and/or exemption from the provisions of -

(a) (here specify any sections of the Buildings Ordinance)

30

1) Section 31(1): To permit the projection of architectural features over Crown Lands as shown on plan.

(b) (here specify any regulations made under the Buildings Ordinance)

2) Planning Reg. 15: To permit the transformer room door to be opened outward at G/

3) Planning Reg. 23(2)(a): To permit the terrace and rear services lane to be included in the site area.

In the High Court

4) Planning Reg. 16: To permit the increase of shadow area of the building but not exceed 25%.

Defendant's Evidence  
No. 3  
Affirmation of Cheng Weidart with exhibits  
5th June 1981  
(cont'd)

2. I note hereunder the special circumstances in connexion with my proposals in support of this application -

10

1. The architectural features area for good looking of the building.

2. The transformer room door will be flush with the lane when it is opened and will not obstruct the public.

3. Both the terrace and rear service lane are private property and forming part of the lot.

20

4. For architectural features and the building height not exceed the permitted plot ratio.

Sgd. Illegible  
Signature

---

In the High Court

1981, No. 233

Defendant's Evidence No. 3 Affirmation of Cheng Weidart with exhibits 5th June 1981 (cont'd)

IN THE HIGH COURT OF JUSTICE MISCELLANEOUS PROCEEDINGS

IN THE MATTER OF Section 16 of the Buildings Ordinance Cap. 123 and Regulations 2, 16, 20 to 23 of the Building (Planning) Regulations

and

IN THE MATTER of Section D, Section K, the Remaining Portion, Section B and Section A of Inland Lot 617 with the adjoining buildings thereon known respectively as Nos. 5, 6, 7, 8 and 9 On Hing Terrace, Hong Kong.

10

BETWEEN CHENG YICK CHI 1st Plaintiff ABERDEEN DEVELOPMENT CORPORATION LIMITED 2nd Plaintiff LU SIU WAN 3rd Plaintiff FIVE UP INVESTMENT COMPANY LIMITED 4th Plaintiff MAK SIU CHUN 5th Plaintiff

20

and

THE HON. THE ATTORNEY GENERAL Defendant

Exhibit referred to in the Affirmation of CHENG WEI-DART

Filed herein on the 8th day of June, 1981

Table with 4 columns: Exhibit Marked, Description, Date, No. of Sheets. Row 1: CWD 3, Letter, 23.11.79, 21. Total 30 sheets.

ATTORNEY GENERAL'S CHAMBERS, HONG KONG.

The Building  
Authority,  
Public Works Department,  
Murray Building,  
8-10th floors,  
Garden Road, Hong Kong.

In the High  
Court  
Defendant's  
Evidence  
No. 3  
Affirmation  
of Cheng Wei-  
dart with  
exhibits  
5th June 1981  
(cont'd)

10 MC. Leung, Esq.,  
1101 Manning House,  
38-48 Queen's Road C.,  
Hong Kong.

Tel. No. 5-2670-2356  
23 November 1979

Dear Sir,

Proposed commercial Building on I.L.  
617 s.A,B,D,K & R.P. Nos. 5-9 On Hing  
Terrace, Hong Kong

I refer to your application dated 25th  
September 1979 for approval of proposals.

20 It is the usual practice in the Buildings  
Ordinance Office for all submissions to be checked  
carefully to ensure that contraventions of the  
Buildings Ordinance and Regulations are not present  
and that from other aspects where the public  
interest is involved, the proposals are viable.  
However, the pressure of work in the Buildings  
Ordinance Office is such that this usual practice  
cannot be followed without most serious delay  
continuing to affect all submission to the B.O.O.  
Therefore, your application has been checked on  
30 the basis of certain elementary checks only but  
this elementary checking has disclosed that

(Please see overleaf)

and your proposal therefore is disapproved.

40 This curtailment of the usual range of checks  
emphasizes your duties and responsibilities as  
Authorised Person and I must stress the importance  
the Building Authority attaches to the proper  
assumption of responsibility by Authorised Persons.  
It is self-evidence that any alteration to a  
building during erection or on completion, costs  
money and causes delays. Where the Building  
Authority is of the opinion that an Authorised  
Person has failed in his duty appropriate action  
will be taken.

Please ensure, therefore, that a re-  
submission complies fully with the Buildings  
Ordinance and Regulations, and that all relevant  
information is attached.

Yours faithfully,  
Sgd.

(C.H. Leung) pro Building Authority

In the High  
Court

Defendant's  
Evidence  
No. 3

Affirmation  
of Cheng Wei-  
dart with  
exhibits  
5th June 1981  
(cont'd)

c.c. H.K. Chiap Hua Manufactory Co.  
(1947) Ltd.,  
Wing Lung Bank Building, 12/F.,  
45 Des Voeux Road C., Hong Kong.

---

Your street shadow area calculations are  
incorrect as this is a Class B site.  
(Building (Planning) Regulation 16).

Your calculations for plot ratio and site  
coverage are incorrect as you have included  
On Hing Terrace within your site area  
(Building (Planning) Regulation 23(2)).

10

5. For your information your requested  
modifications of Building (Planning) Regs. 15 &  
16 would also have been granted subject to my  
comments in paragraph 2.

6. An exemption of Section 31(1) of the  
Buildings Ordinance would have been granted.

7. The comments made in paragraphs 5, 6 & 7 of  
my letter to you of the 22nd August 1979 are still  
applicable.

20

8. A copy of comments received from the  
Director of Fire Services is enclosed herewith  
for your information.

9. Your plans are returned herewith.

1981, No. 233

In the High  
Court

IN THE HIGH COURT OF JUSTICE

MISCELLANEOUS PROCEEDINGS

Defendant's  
Evidence  
No. 3  
Affirmation  
of Cheng Wei-  
dart with  
exhibits  
5th June 1981  
(cont'd)

IN THE MATTER OF Section 16 of the  
Buildings Ordinance Cap. 123 and  
Regulations 2, 16, 20 to 23 of the  
Building (Planning) Regulations

and

IN THE MATTER OF Section D, Section K,  
the Remaining Portion, Section B and  
Section A of Inland Lot 617 with the  
adjoining buildings thereon known  
respectively as Nos. 5, 6, 7, 8 and 9  
On Hing Terrace, Hong Kong.

BETWEEN CHENG YICK CHI 1st Plaintiff  
ABERDEEN DEVELOPMENT  
CORPORATION LIMITED 2nd Plaintiff  
LU SIU WAN 3rd Plaintiff  
FIVE UP INVESTMENT  
COMPANY LIMITED 4th Plaintiff  
MAK SIU CHUN 5th Plaintiff

and

THE HON. THE ATTORNEY  
GENERAL Defendant

Exhibit

referred to in the  
Affirmation of CHENG WEI-DART

Filed herein on the 8th day of June, 1981

<u>Exhibit Marked</u>	<u>Description</u>	<u>Date</u>	<u>No. of Sheets</u>
CWD 4	Plans	11.1964	1

ATTORNEY GENERAL'S CHAMBERS,  
HONG KONG.



5/22/54




DIAGRAM SHOWING SITE COVERAGE OF 5TH-8TH FLOOR



DIAGRAM SHOWING SITE COVERAGE OF 4TH FLOOR



DIAGRAM SHOWING SITE COVERAGE OF GROUND-3RD FLOOR

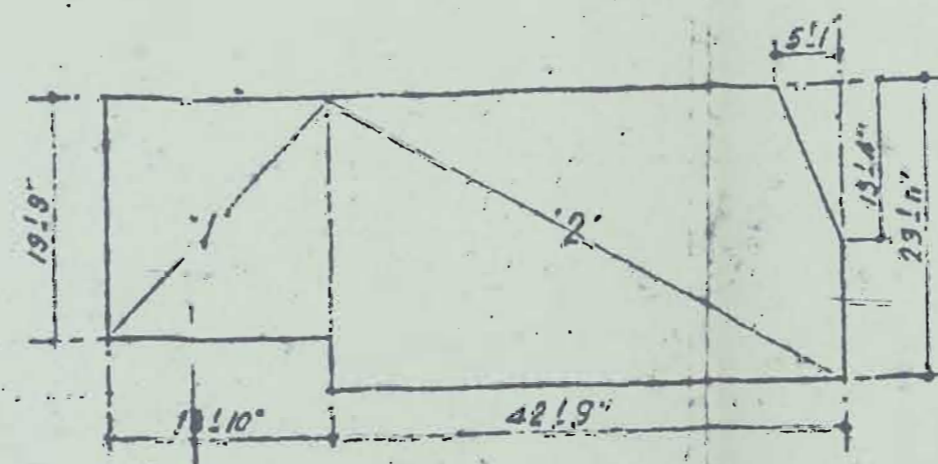


DIAGRAM SHOWING SITE COVERAGE 9TH-11TH FLOOR



DIAGRAM SHOWING SITE COVERAGE OF 12TH-13TH FLOOR

CALCULATIONS OF SITE COVERAGE & PLOT RATIO :-

CLASS OF SITE = CLASS A  
 AREA OF SITE =  $611.7 \times 411.4 = \frac{511 \times 131.4}{2} = 2511.524 \text{ SQ. FT.}$

SITE COVERAGE :-

0' GRD. LEV. TO 1ST. SET BACK =  $611.7 \times 411.4 = \frac{511 \times 131.4}{2} = 2511.524 \text{ SQ. FT.}$   
 6' ABOVE 1ST SET BACK =  $611.7 \times 311.13 = \frac{511 \times 131.4}{2} = 1882.885 \text{ SQ. FT.}$

PERCENTAGE SITE COVERAGE :-

0' GRD. LEV. TO 1ST. SET BACK =  $\frac{2511.524}{2511.524} \times 100\% = 100\%$   
 6' ABOVE 1ST SET BACK =  $\frac{1882.885}{2511.524} \times 100\% = 74.97\%$

PERMITTED PERCENTAGE SITE COVERAGE :-

(TOTAL HEIGHT OF BUILDING = 135' 10")  
 0' GRD. LEV. TO 1ST. SET BACK = 100% (BELOW 50' 0")  
 6' ABOVE 1ST SET BACK = 75% (NOT EXCEED 120' 0")

TOTAL GROSS FLOOR AREA :-

0' GRD.-3RD FLOOR =  $611.7 \times 411.4 = \frac{511 \times 131.4}{2} = 2511.524 \text{ SQ. FT.} \times 4 = 10,046.096 \text{ SQ. FT.}$   
 4TH FLOOR =  $611.7 \times 391.5 = \frac{511 \times 131.4}{2} = 2336.05 \text{ " " } \times 1 = 2,336.05 \text{ " "}$   
 5TH-8TH FLOOR =  $611.7 \times 311.13 = \frac{511 \times 131.4}{2} = 1,882.885 \text{ SQ. FT.} \times 4 = 7,531.540 \text{ " "}$   
 9TH-11TH FLOOR =  $7 \times 2 = 191.9 \times 191.9 + \frac{421.9 \times 231.11}{2} = 1,360.475 \text{ " " } \times 3 = 4,081.425 \text{ " "}$   
 12TH-13TH FLOOR =  $191.9 \times 191.9 + \frac{421.5 \times 191.9}{2} = 1,157.508 \text{ " " } \times 2 = 2,315.016 \text{ " "}$   
 TOTAL = 26,370.293 SQ. FT.

ACTUAL PLOT RATIO :-

$$\frac{26370.293}{2511.524} = 10.5$$

PERMISSIBLE PLOT RATIO = 10.5

Approved  
 20 YEARS

PROPOSED OFFICE BUILDING  
 AT NOS. 1, 2, 3, 4, ON HING TERRACE

LOT NO. 111	111
JOB NO. 1026/64/12	SCALE 1" = 10'
DRAWN BY	20 AUG 1954
CHECKED BY	12 NOV 1954

ARCHITECT ENGINEERS & SURVEYORS  
 12, HING TERRACE, HONG KONG

1981, No. 233

IN THE HIGH COURT OF JUSTICE  
MISCELLANEOUS PROCEEDINGS

In the High  
Court

Defendant's  
Evidence  
No. 3  
Affirmation  
of Cheng Wei-  
dart with  
exhibits  
5th June 1981  
(cont'd)

---

IN THE MATTER OF Section 16 of the  
Buildings Ordinance Cap. 123 and  
Regulations 2, 16, 20 to 23 of the  
Building (Planning) Regulations

and

10

IN THE MATTER OF Section D, Section K,  
the Remaining Portion, Section B and  
Section A of Inland Lot 617 with the  
adjoining buildings thereon known  
respectively as Nos. 5, 6, 7, 8 and 9  
On Hing Terrace, Hong Kong.

---

BETWEEN CHENG YICK CHI 1st Plaintiff  
ABERDEEN DEVELOPMENT  
CORPORATION LIMITED 2nd Plaintiff  
LU SIU WAN 3rd Plaintiff  
FIVE UP INVESTMENT  
COMPANY LIMITED 4th Plaintiff  
MAK SIU CHUN 5th Plaintiff

20

and

THE HON. THE ATTORNEY Defendant  
GENERAL

---

Exhibit  
referred to in the

Affirmation of CHENG WEI-DART

Filed herein on the 8th day of June, 1981

30

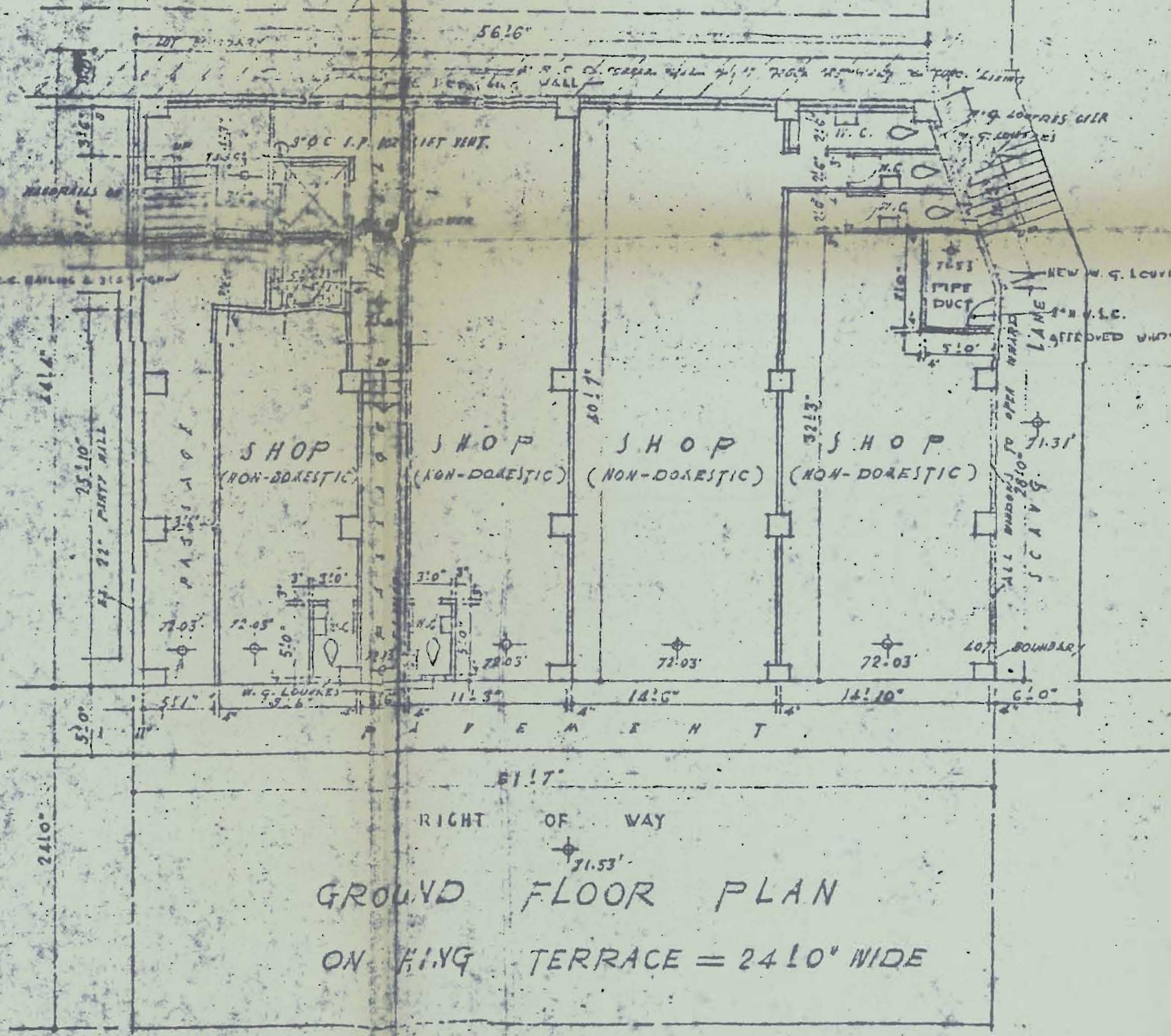
<u>Exhibit Marked</u>	<u>Description</u>	<u>Date</u>	<u>No. of Sheets</u>
CWD 5	Plans	5.1965	1

ATTORNEY GENERAL'S CHAMBERS

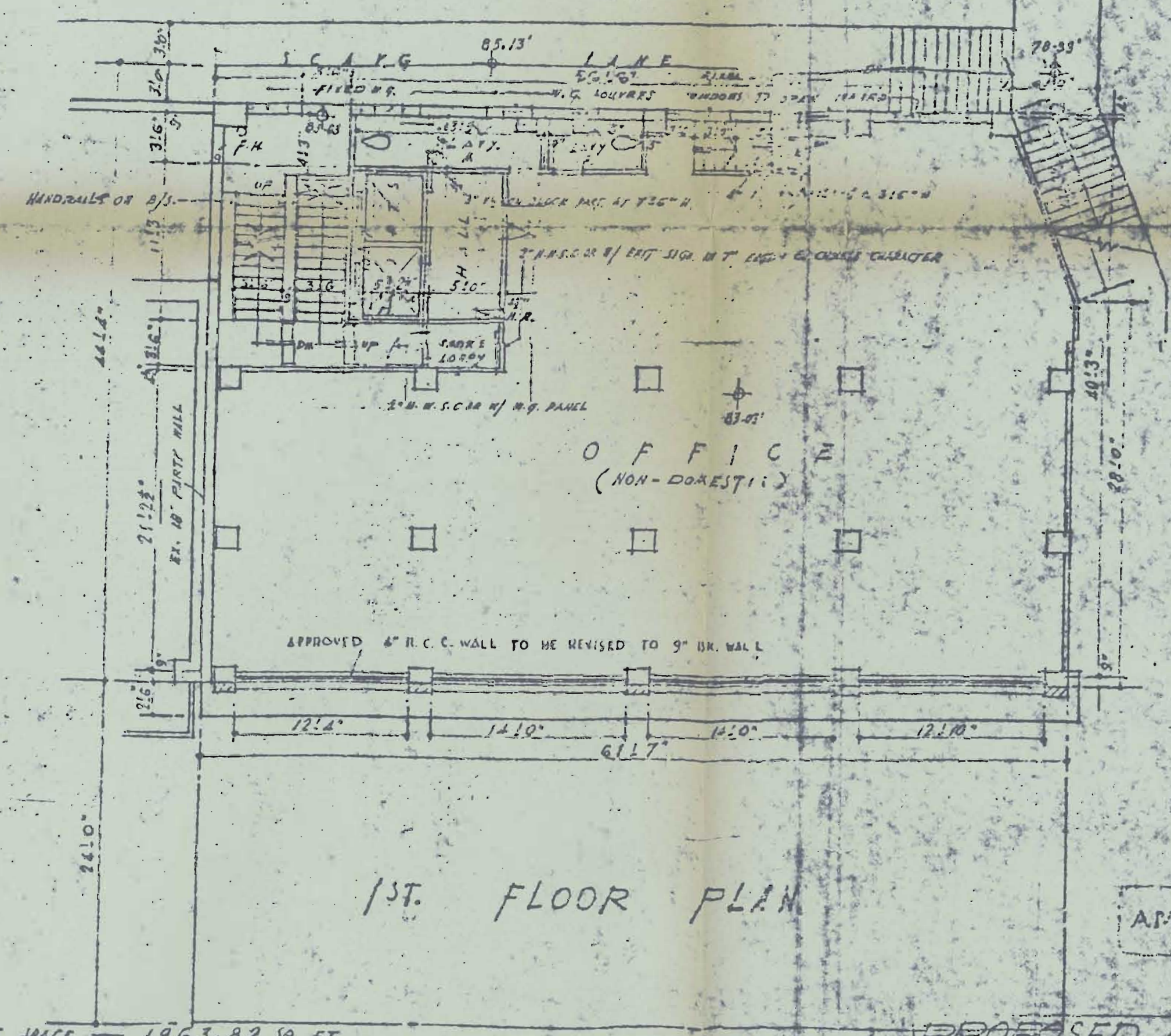
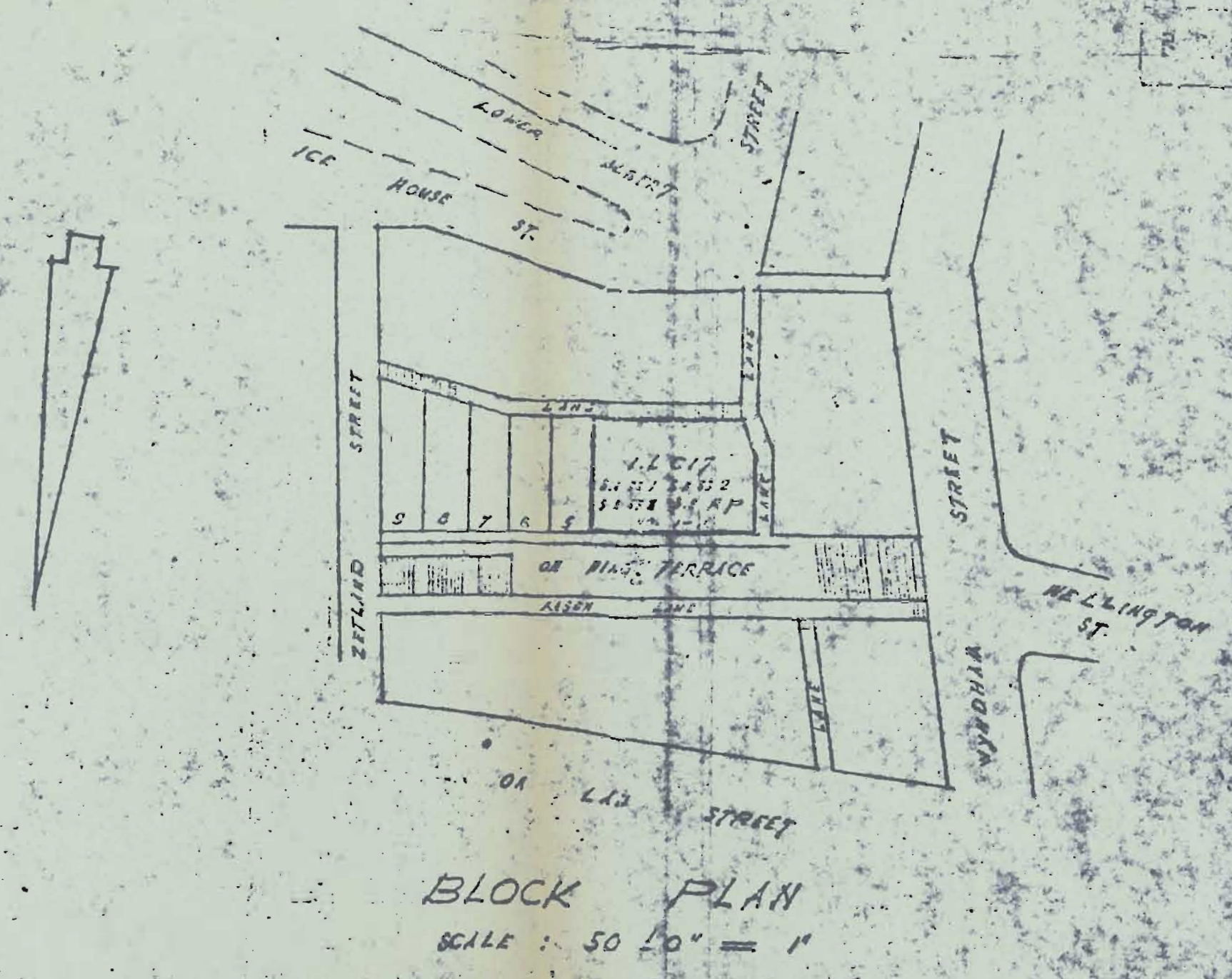
HONG KONG.

NOTE :-

1. ALL 9" PANEL WALLS, 1" BRICK PART & 3" VI-CON BLOCKS TO BE SET IN CENT. JOINTS OF 1:4 MORTAR
2. ALL STAIRS TO HAVE HANDRAILS ON BOTH SIDES AND HAVE A CLEAR HEIGHT OF 6'6" MIN.
3. ALL RISERS OF STAIRS TO BE NOT MORE THAN 7" & TREADS NOT LESS THAN 9"
4. ALL LAYERS TO HAVE 1/2" HIGH GLAZED TILE DADO
5. ALL REINFORCED CONCR. MIXTURE TO BE GRADE II ORDINARY (1:2:4 MIX)
6. ALL DRAINAGE DISPOSAL TO BE SHOWN LATER ON DRAINAGE PLAN
7. WELLS, W.C. & DRAINAGE PLAN TO BE SUBMITTED LATER
8. R.C.C. CALCULATIONS & DETAILS TO BE SUBMITTED LATER
9. JOISTS OF BEAMS TO BE 7'6" HIGH CLEAR (AIR)
10. ALL 9" PANEL WALLS & 1" BRICK PART ARE IN RED COLOUR THUS:
11. ALL 3" VI-CON BLOCKS PART ARE IN GREY COLOUR THUS:
12. ALL R.C.C. WALLS ARE IN GREEN COLOUR THUS:
13. DRIVEN PILING WILL NOT BE PERMITTED



NOTE :-  
 ALL ADDITIONAL WORK TO BE SHOWN IN RED COLOUR THUS:   
 ALL APPROVED WORK TO BE SHOWN IN BLUE COLOUR THUS:



usable space = 1963.82 SQ. FT.  
 WINDOW AREA REQD = 1963.82 " " X 10% = 196.382 SQ. FT.  
 WINDOW AREA PROVIDED = (12'6" + 12'6" + 14'0" X 2) X 4'9" = 53'2" X 4'9" = 252.539 SQ. FT.  
 NET WINDOW AREA = 252.539 SQ. FT. X 80% = 202.031 " " = 104.555 SQ. FT.

APPROVED  
 19 MAY 1965

AMENDED SIGN: *[Signature]*  
 DATE: 19 MAY 1965

PROPOSED OFFICE BUILDING  
 AT NOS. 1, 2, 3, 4 ON KING TERRACE  
 DRAWING NO. 1026/G2/HK  
 SCALE 1/4" = 1'-0"  
 DRAWN BY S. G. CRIBB  
 AUTHORIZED ARCHITECT

25 May 1965  
 ARCHITECT

No. 4

Order of Mr. Justice Liu upon hearing of  
Originating Summons - 4th July 1981

In the High  
Court

No. 4  
Order of Mr.  
Justice Liu  
upon hearing  
of Originating  
Summons - 4th  
July 1981

1981, No. 233

IN THE HIGH COURT OF JUSTICE

MISCELLANEOUS PROCEEDINGS

-----

10 IN THE MATTER OF Section 16 of the  
Buildings Ordinance Cap. 123 and  
Regulations 2, 16, 20 to 23 of the  
Building (Planning) Regulations

and

IN THE MATTER OF Section D, Section K,  
the Remaining Portion, Section B and  
Section A of the Inland Lot 617 with  
the adjoining buildings thereon known  
respectively as Nos. 5, 6, 7, 8 and 9  
On Hing Terrace, Hong Kong.

BETWEEN CHENG YICK CHI 1st Plaintiff

20 ABERDEEN DEVELOPMENT  
CORPORATION LIMITED 2nd Plaintiff

LU SIU WAN 3rd Plaintiff

FIVE UP INVESTMENT COMPANY  
LIMITED 4th Plaintiff

MAK SIU CHUN 5th Plaintiff

and

THE ATTORNEY GENERAL Defendant

-----

BEFORE THE HONOURABLE MR. JUSTICE LIU. IN CHAMBERS

O R D E R

30 UPON THE APPLICATION of the Plaintiffs by  
Originating Summons dated the 17th day of  
February, 1981

AND UPON HEARING leading Counsel for the  
Plaintiffs and Counsel for the Defendant

AND UPON READING the affidavit of LEUNG Hung  
Chee filed herein on the 18th day of May 1981 and  
all the exhibits therein referred to, the  
affirmation of Cheng Wei Dart filed herein on the

In the High Court

8th day of June 1981 and all the exhibits therein referred to

No. 4  
Order of Mr. Justice Liu upon hearing of Originating Summons - 4th July 1981 (cont'd)

THIS COURT DOTH DECLARE that:

- (a) the portion of the above mentioned properties, not presently built upon, fronting the existing buildings (hereinafter referred to as "the unbuilt portion") is an area dedicated to the Public for the purposes of passage within the meaning of Regulation 23(2)(b) of the Building (Planning) Regulations made under Cap. 123, 10
- (b) the unbuilt portion should be included in the site area for the purposes of calculating the site coverage and plot ratio of a single building to be erected on the above mentioned properties, under the Building (Planning) Regulations,
- (c) the above mentioned properties forming one site for a single building is a Class A site within the meaning of Regulation 2 of the Building (Planning) Regulations, 20
- (d) the street shadow calculations for a single building to be erected on the above mentioned properties should be made under Building (Planning) Regulation 16, as for a Class A site and with regard to only one street, namely Zetland Street, on which the above mentioned properties taken as a single site front.

AND IT IS ORDERED that the Defendant do pay the Plaintiffs their costs and it is certified fit for two Counsel. 30

Dated the 4th of July, 1981.

(J.G. Roy)  
Acting Registrar.

---

No. 5

Judgment of Mr. Justice Liu  
4th July 1981

In the High  
Court

No. 5  
Judgment of  
Mr. Justice  
Liu - 4th  
July 1981

1981, No. 233

IN THE HIGH COURT OF JUSTICE  
MISCELLANEOUS PROCEEDINGS

10 IN THE MATTER OF Section 16 of the  
Buildings Ordinance Cap. 123 and  
Regulations 2, 16, 20 to 23 of the  
Building (Planning) Regulations

and

IN THE MATTER OF Section D, Section K,  
the Remaining Portion, Section B and  
Section A of the Inland Lot 617 with  
the adjoining buildings thereon known  
respectively as Nos. 5, 6, 7, 8 and 9  
On Hing Terrace, Hong Kong.

20 BETWEEN CHENG YICK CHI 1st Plaintiff  
ABERDEEN DEVELOPMENT  
CORPORATION LIMITED 2nd Plaintiff  
LU SIU WAN 3rd Plaintiff  
FIVE UP INVESTMENT  
COMPANY LIMITED 4th Plaintiff  
MAK SIU CHUN 5th Plaintiff

and

THE HON. THE ATTORNEY GENERAL Defendant

Coram: LIU, J. in Court  
Date : 4th July 1981.

J U D G M E N T

30 The plaintiffs are the respective owners of  
the five adjoining houses known as Nos. 5, 6, 7, 8  
and 9 On Hing Terrace now standing on Section D,  
Section K, the Remaining Portion, Section B and  
Section A of Inland Lot 617. In the pre-war  
erection of these five houses some 60 years ago,  
a strip of land facing the harbour was left  
unbuilt upon, which presently lies in front of

In the High Court

No. 5  
Judgment of  
Mr. Justice  
Liu - 4th  
July 1981  
(cont'd)

this row of five houses and forms part of a raised terrace, called the On Hing Terrace.

Next to this block of five houses stands a post-war building constructed at the end of 1964 or in mid 1965 replacing four separate but adjoining houses known as Nos. 1-4 On Hing Terrace of like dimensions and design as those of the plaintiffs' Nos. 5, 6, 7, 8 and 9. In the approval of the building plans for Nos. 1-4 On Hing Terrace, a similar unbuilt on front portion facing the harbour was treated by the Building Authority as a "street" for the Building Ordinance and all the Building (Planning) Regulations.

10

The plaintiffs are desirous of erecting on their parcels of land a new building in a joint redevelopment scheme. Their submission of building plans was rejected by the Building Authority on, inter alia, the ground that the unbuilt on portion was a street for the purposes of determining its height, site coverage and plot ratio under the Building (Planning) Regulations.

20

What was assumed in relation to the new building standing on the site of Nos. 1-4 On Hing Terrace would not bind the plaintiffs as owners of Nos. 5, 6, 7, 8 and 9, but the Building Authority's rejection of the plaintiffs' proposed building plans would at least give the appearance of consistency.

If the area available for redevelopment, as computed under these regulations, were to be exclusive of the unbuilt on portion, the gross floor area of a new building in the plaintiffs' scheme would yield some 1,698 square metres less. Another material aspect for consideration is the true meaning of the term "the frontage of the building" which would affect the permissible height as governed by what is known as "the street shadow area".

30

By this originating summons, the plaintiffs pray for the following declarations :

40

(a) that the portion of the above mentioned properties, not presently built upon, fronting the existing buildings (hereinafter referred to as 'the unbuilt portion') is an area dedicated to the public for the purposes of passage within the meaning of Regulation 23(2)(b) of the Building (Planning) Regulations made under Cap. 123,

(b) that the unbuilt portion should be included in the site area for the purposes of calculating the site coverage and plot ratio of a single building to be erected on the above mentioned properties, under the Building (Planning) Regulations,

In the High Court

No. 5  
Judgment of  
Mr. Justice  
Liu - 4th  
July 1981  
(cont'd)

10 (c) that the above mentioned properties forming one site for a single building is (sic) a Class A site within the meaning of Regulation 2 of the Building (Planning) Regulations, and

(d) that the street shadow calculations for a single building to be erected on the above mentioned properties should be made under the Building (Planning) Regulation 16, as for a Class A site and with regard to only one street, namely Zetland Street, on which the above named properties taken as a single site front.

20 Lying to the north of the unbuilt on portion of Nos. 1-9 On Hing Terrace is a narrow lane which is much less than 4.5 metres wide and physically impassable, called Mason's Lane. Nos. 1-9 On Hing Terrace are served in the rear by a small scavenging lane. Suffice it for me to say that Mason's Lane in front and the scavenging lane in the rear may be ignored in these proceedings by reason of their insignificant dimensions. On its east/west sides, the terrace comprising Nos. 1-9  
30 On Hing Terrace is sandwiched between Wyndham Street next to No. 1 and Zetland Street next to No. 9. The unbuilt on portion is inaccessible to vehicular traffic; at each end of the unbuilt on portion steps lead from the Wyndham Street level next to No. 1 and from the Zetland Street level next to No. 9 to the raised terrace at which the unbuilt on portion and the plaintiffs' premises are situated.

40 It was common ground that the plaintiffs' proposed scheme as presented to the Building Authority was a development on one site and that the unbuilt on portion had duly been dedicated to the public for the purposes of passage.

50 Counsel for the plaintiffs readily recognized the comprehensive definition of "street" in section 2 of the Building Ordinance as supplemented by that in regulation 2 of the Building (Planning) Regulations. The Court was reminded that both in section 2 and regulation 2, the definition of "street" was prefaced by : "unless the context otherwise requires" and that for the



In the High Court

No. 5  
Judgment of  
Mr. Justice  
Liu - 4th  
July 1981  
(cont'd)

purposes of regulations 16 and 23, a street must at least be 4.5 metres wide.

Regulation 19 of the Building (Planning) Regulations seems to confer an unfettered discretion on the Building Authority as regards the optimum height of, site coverage and plot ratio for a building which abuts on no street or a street of less than 4.5 metres in width. Regulation 20 deals with permitted site coverage and Regulation 21 permitted plot ratio. These latter two regulations allow varying degrees of maximum land development according to its categorization as "Class A site", "Class B site" or "Class C site". For our present purposes, it would be convenient to take "Class A site" as meaning a site which abuts on one street or more of not less than 4.5 metres wide, "Class B site" as meaning a corner site abutting on two streets both of not less than 4.5 metres wide and "Class C site" as meaning a corner site abutting on three streets all of not less than 4.5 metres wide.

It was submitted on behalf of the plaintiffs that in the absence of any statutory definition for the word "site", the leased areas vested in the plaintiffs under their respective assignments were prima facie the "site". Counsel contended that the only modification sought to be introduced by the Buildings Ordinance was contained in regulation 23(2) of the Building (Planning) Regulations. Regulation 23(1) and (2) read as follows:-

"23. (1) For the purposes of regulations 19, 20, 21 and 22 -

(a) the height of a building shall be measured from the mean level of the street or streets on which it fronts or abuts or, where the building fronts or abuts on streets having different levels, from the mean level of the lower or lowest of the streets to the mean height of the roof over the highest usable floor space in the building;

(b) the gross floor area of a building shall be the area contained within the external walls of the building measured at each floor level (including any floor below the level of the ground), together with the area of each balcony in the building, which shall be calculated from the overall dimensions of the balcony (including the thickness of the sides

thereof), and the thickness of the external walls of the building; and

In the High Court

(c) a street that is less than 4.5 m shall be deemed not to be a street.

No. 5  
Judgment of  
Mr, Justice  
Liu - 4th  
July 1981  
(cont'd)

(2) In determining for the purposes of regulation 20, 21 or 22 the area of the site on which a building is erected -

(a) no account shall be taken of any part of any street or service lane; and

10 (b) there shall be included any area dedicated to the public for the purposes of passage."

For the definitions of "Class A site, "Class B site" or "Class C site" and regulations 19, 20 and 21, the unbuilt on portion was, as I understood counsel, conceded to fall within the wide-ranging definition of "street", but it was urged upon me that both the classifications of site and regulation 23(2) brought into focus the site in contrast with the building thereon. I turn to consider first regulation 23(2). The plaintiffs claimed that paragraph (b) thereof included, for determining the area of the site, the portion unbuilt upon, be it a "street" or not, by reason that the same had been "dedicated to the public for the purposes of passage". That this area had for over 60 years been so dedicated was not contested, though the terms (if any) of such dedication were never clarified in these proceedings. Counsel for the defendant also took no issue with the plaintiffs that regulation 23(2)(a) and regulation 23(2)(b) were not necessarily mutually exclusive, but it was contended that regulation 23(2)(b) envisaged a present or future dedication and would give no credit for a past dedication. I do not share that interpretation, as Mr. Widdicombe pointed out, I think rightly, that regulation 23(2)(b) referred to "any area dedicated to the public" and not "any area to be dedicated to the public". In my judgment, for the purposes of regulations 20, 21 or 22, the "area of the site" will include the dedicated unbuilt on portion within the parcels belonging to the plaintiffs.

Thus, the questions posed for my consideration in prayers (a) and (b) in the originating summons must be answered in the affirmative. Indeed, the unbuilt on area has admittedly been dedicated to the public for the purposes of passage, and such unbuilt on portion must be so included in the site

In the High Court

No. 5

Judgment of  
Mr. Justice  
Liu - 4th  
July 1981  
(cont'd)

area for the purposes of calculating the site coverage and plot ratio for the plaintiffs' proposed new building.

"Site" is not defined, but if a "site" were to be restricted to the area of land utilized in or available for development, it would be impossible to include for "the area of the site on which a building is erected" a space dedicated for public passage under regulation 23(2)(b). The segregation of a built up area within the site from the "site" itself may also be found in the language of regulation 21(3) and the definition of "site coverage" in regulation 2.

10

Regulation 21(3):

"For the purposes of this regulation and of regulations 19, 20 and 22, the plot ratio of a building shall be obtained by dividing the gross floor area of the building by the area of the site on which the building is erected". (The underlining is mine.)

20

"Site coverage" :

"'Site coverage' means the area of the site that is covered by the building that is erected thereon and, when used in relation to a part of a composite building, means the area of the site on which the building is erected that is covered by that part of the building." (The underlining is mine.)

I concur with counsel's approach that "site" is prima facie the leased area. The area of the site is not confined to and does not necessarily mean the built up area. With these observations on the word "site", I come to the third declaration sought on site classification.

30

"Class A site", "Class B site" and "Class C site" are defined with reference to a site abutting a street or streets or a corner site abutting two or more streets. It need be constantly remembered that it is the "site" abutting a street or streets and not the building thereon which is under consideration. It is noteworthy that whenever "site" appears in the regulations, it is invariably paired only with the verb "abuts", or at times "fronts" but understandably never with "projects over" which seems to be appropriate only to a building. The site of the plaintiffs' abuts Zetland Street and Mason's Lane, the latter of which is less than 4.5 metres in width. The plaintiffs' site abuts only one street and is therefore a Class A site. The answer to the query

40

50

raised in the third prayer in the originating summons is also in the affirmative.

In the High Court  
No. 5  
Judgment of  
Mr. Justice  
Liu - 4th  
July 1981  
(cont'd)

I pass on lastly to regulation 16, the basic calculation of the "street shadow area"  $\frac{F \times W}{2}$

as supplemented by the formulae in paragraph (3), F being the length of the frontage of the building and W being the width of the steel upon, or over, which the building abuts, fronts or projects. Regulation 16(4) defines "frontage" in relation to a building as meaning the boundary of a site upon which the building is erected.

10

Regulation 16 is designed primarily to regulate shadows cast over a street. For the purposes of regulation 16, no passage of less than 4.5 metres wide can be a street. It can readily be appreciated that regulation 16 was obviously not intended to enjoy a general application to private ownership. First of all, it is infrequent to spare any open space of 4.5 metres in width on private land. Moreover, it would be optional for an owner to leave no open area within the statutory meaning of a "street".

20

That regulation 16 aims at controlling access of light and air to a public place laying beyond privately owned property can be demonstrated by the statutorily prescribed perimeter whereby a "street shadow Area" is to be delineated. A "street shadow area" in relation to a building is its shadow cast over a street. Assuming a building to be rectangular in structure with a flat top but set back from the boundary of the lot which leaves no room sufficient to form any "street" within, a "street shadow area" in regulation 16 is contained by (1) a line on the street the projection of which would manage to meet the silhouette of the roof at an angle of 76° with the ground (2) a line formed by the "frontage of the building" i.e. the site boundary opposite the building (and not the bottom edge of that side of the building set back) and (3) two lines drawn at right angles to the centre line of the street from each extremity of the "frontage of the building" i.e. the site boundary opposite the building (again not from each extremity of the bottom edge of that side of the building).

30

40

A "street shadow area" means "an area on the surface of a street". If in fact the "frontage of the building" were the bottom edge of the side of the building set back from the lot boundary as in the above given example, the area contained by these four lines would extend coverage well beyond "the surface of the street" to part of the private open space lying in between the lot boundary and the building. That was clearly not the intention

50

In the High  
Court  
No. 5  
Judgment of  
Mr. Justice  
Liu - 4th  
July 1981  
(cont'd)

of the Legislature which sought, by regulation 16(4), to restrict a "street shadow area" to "an area on the surface of a street". Consequently, "frontage" in relation to a building being the boundary of the site can only mean the boundary of the lot. Thus, "site" would seem to comprise the whole of the leased area and not merely that portion actually put to use in structural development. Indeed, that appears to be unmistakably portrayed in the definition of "frontage" in regulation 16(4) in which "site" and "building" are set in sharp contrast. That definition reads:

10

"'Frontage' in relation to a building, means that boundary of a site upon which the building is erected which abuts or fronts a street and includes any service lane or other opening within such boundary."

Take a similar building but so set back from the site boundary that an incident ray from the roof silhouette at an angle of 76° with the horizontal would cast a shadow over the unbuilt on portion but not reaching as far as the boundary line, then a strip adjoining the boundary would not be shaded from light. If the open space left unbuilt upon constituted a "street" within the meaning of regulation 16 and if the true meaning of the "frontage of building" is, as it has been shown to be, the lot boundary for that same regulation, the area bounded by these four prescribed lines would be wholly free from any shadow. In another words, the "street shadow area" so mapped out would contain no shadow. That would be intolerably ludicrous. Obviously, regulation 16 was not intended to apply to the situation of having a "street" within a site.

20

30

These illustrations have, in my view, demonstrably verified the concepts (1) that "frontage of the building" means the lot boundary, (2) that a "street shadow area" is exclusively referable to an area on the surface of a street and (3) that there can be no "street shadow area" within the boundaries of an assigned lot.

40

In the instant case, the unbuilt on portion has admittedly been "dedicated to the public for the purposes of passage", but it is not and cannot be denied that otherwise the plaintiffs still retain, as registered owners, all proprietary rights over the entire leased areas. There is no evidence to the contrary. Regulation 16 evidently does not envisage the control of shadows cast over any space within a privately owned site dedicated

50

for public passage, and immense difficulties would inevitably arise when the regulation is sought to be invoked with reference to such an unbuilt on portion as in these proceedings.

In the High Court

No. 5  
Judgment of  
Mr. Justice  
Liu - 4th  
July 1981  
(cont'd)

10 The dedication of the unbuilt on portion for public use has not had the effect of reducing the area of the site or re-aligning its boundary. Once it is accepted that the site boundary is a baseline and that the site boundary has never  
20 been shifted, the maximum permissible street shadow area must be calculated with reference to the area statutorily defined without regard to the unbuilt on portion within the site. The proposed building will front Zetland Street as well as 'the street' represented by the unbuilt on portion dedicated, but for these reasons I hold that the street shadow area must be calculated without reference to the nature or dimensions of the dedicated portion. It is quite unnecessary for me  
30 to consider if any of the other formulae could be satisfactorily adapted for use in the circumstances of this case.

Mr. Strawbridge argued on behalf of the defendant that for the purposes of regulation 16, "site" meant the actual built up area excluding the portion dedicated for public use or the area available for the proposed redevelopment. For all the above reasons, I cannot subscribe to the definition of "site" canvassed by Mr. Strawbridge.  
30 In the instant case, the "street shadow area" for the plaintiffs' proposed building must, in my view, be calculated under regulation 16 with regard to only Zetland Street.

In the circumstances, I would accede wholly to the application in terms and make the declarations sought accordingly with costs to the plaintiffs; certified fit for two counsel.

Sgd. B.L.  
(F. Liu)  
40 Judge of the High Court

Mr. Widdicombe, Q.C. and Mr. Oswald Cheung, Q.C. with Miss A. Eu instructed by P.K.H. Wong & Co. for Plaintiffs.

Mr. Strawbridge and Mr. Edward Johnson, Counsel for Defendant.

In the Court  
of Appeal  
No. 6  
Notice of  
Appeal - 28th  
July 1981

No. 6

Notice of Appeal - 28th July 1981

Civil Appeal No. 91 of 1981

IN THE HIGH COURT OF JUSTICE

(ON APPEAL FROM HIGH COURT MISCELLANEOUS  
PROCEEDINGS ACTION NO. 233 OF 1981)

BETWEEN THE ATTORNEY GENERAL Appellant  
and (Defendant)  
CHENG YICK CHI 10  
ABERDEEN DEVELOPMENT CORPORATION  
LIMITED  
LU SIU WAN  
FIVE UP INVESTMENT COMPANY LIMITED  
MAK SIU CHUN Respondents  
(Plaintiffs)

NOTICE OF APPEAL

TAKE NOTICE THAT the Court of Appeal will be moved as soon as Counsel can be heard on behalf of the above-named Appellant on appeal from the Order of the Honourable Mr. Justice B. Liu given on the 4th day of July 1981 granting the declarations sought in the Respondents' Originating Summons filed in Action No. 233 of 1981 for an Order that the said Order be set aside and the declarations sought by the Respondents be refused with costs of this Appeal and the costs below to the Appellant. 20

AND FURTHER TAKE NOTICE THAT the grounds of this Appeal are that the learned Judge had erred in law in that he - 30

- (i) found that the portion of the properties the subject of the Originating Summons (therein called "the unbuilt portion") was an area dedicated to the public for the purposes of passage within the meaning of Regulation 23(2)(b) of the Building (Planning) Regulations made under Chapter 123 Laws of Hong Kong.

(ii) found that the unbuilt portion should be included in the site area for the purposes of calculating the site coverage and plot ratio of a single building to be erected on the properties above-mentioned under the Building (Planning) Regulations.

In the Court  
of Appeal  
No. 6  
Notice of  
Appeal - 28th  
July 1981  
(cont'd)

10

(iii) found that the properties above-mentioned to be a Class A site within the meaning of Regulation 2 of the Building (Planning) Regulations.

(iv) found that the street shadow calculations for a single building to be erected thereon should be made pursuant to Regulation 16 of the Building (Planning) Regulations as for a Class A site with regard to only Zetland Street.

AND FURTHER TAKE NOTICE THAT the Appellant intends to set down this Appeal.

Dated the                      day of July, 1981

20

Sgd.  
(Neil Leonard Strawbridge)  
Crown Counsel  
for the Attorney General

To: Philip K.H. Wong & Co.,  
Solicitors & Notaries,  
Hong Kong.  
Solicitors for the Respondents.

INDORSEMENT AS TO SERVICE

30

A true copy of this Notice of Appeal was served by me on Messrs. Philip K.H. Wong & Co. Solicitor for the Respondent herein on Tuesday, the 28th day of July, 1981 by leaving the same with their clerk at Worldwide House, 17/F., 19 Des Voeux Road C., H.K.

Indorsed this 28th day of July, 1981.

Sgd.  
(K.T. So)  
Clerk to Legal Department.

Filed this 28th day of July 1981 at 10.15 a.m./p.m.



In the Court  
of Appeal

No. 7  
Letter from  
Crown Counsel  
to Solicitors  
for  
Respondents  
6th November  
1981

No. 7

Letter from Crown Counsel to Solicitors  
for Respondents - 6th November, 1981

---

6th November, 1981  
W/AJB/tek/6886/79  
AGG 22/230/81(NLS)

Messrs. Philip K.H. Wong & Co.  
Solicitors,  
17th floor,  
Worldwide House,  
19 Des Voeux Road,  
Central,  
Hong Kong.

10

Dear Sirs,

Civil Appeal No. 91 of 1981

We do not intend to address the Court on  
grounds of appeal Nos. (i) and (ii). You may  
take it that these two grounds have been  
abandoned.

We have taken the liberty of sending copies  
of this letter to Leonard, Cons and Zimmern JJA.

20

Yours faithfully,

(N.L. Strawbridge)  
Crown Counsel

NLS/mc

No. 8

Order of the Court of Appeal - 23rd  
December 1981

In the Court  
of Appeal

No. 8  
Order of the  
Court of  
Appeal - 23rd  
December 1981

IN THE COURT OF APPEAL

CIVIL APPEAL NO. 91 OF 1981

(On Appeal from High Court Miscellaneous  
Proceedings No. 233 of 1981)

BETWEEN ATTORNEY GENERAL

Appellant  
(Defendant)

10

and

CHENG YICK CHI  
ABERDEEN DEVELOPMENT CORPORATION LTD.  
LU SIU WAN  
FIVE UP INVESTMENT CO. LTD.

LR. STAMP 26 MAR 1982

Respondents  
(Plaintiffs)

BEFORE THE HONOURABLE MR. JUSTICE LEONARD, VICE-  
PRESIDENT, THE HONOURABLE MR. JUSTICE CONS, J.A.  
AND THE HONOURABLE MR. JUSTICE ZIMMERN, J.A.

20

O R D E R

UPON READING the Notice of Appeal filed  
herein on the 28th day of July 1981 on behalf of  
the Appellant by way of appeal from the Order of  
the Honourable Mr. Justice Liu given on the 4th  
day of July 1981 whereby it was ordered that the  
declarations sought in the Respondents'  
Originating Summons filed in Miscellaneous  
Proceedings No. 233 of 1981 therein be granted  
with costs

30

AND UPON READING the said Order dated the  
4th day of July 1981.

AND UPON HEARING Counsel for the Appellant  
and Counsel for the Respondents

IT IS ORDERED that the said Order of the  
Honourable Mr. Justice Liu dated the 4th day of  
July 1981, be affirmed, and that this appeal be  
dismissed with costs to be paid by the Appellant  
(Defendant) to the Respondents (Plaintiffs).

Dated the 23rd day of December, 1981.

40

(N.J. Barnett)  
Registrar.

In the Court  
of Appeal

No. 9

No. 9  
Judgment of  
the Court of  
Appeal - 23rd  
December 1981

Judgment of the Court of Appeal - 23rd  
December, 1981

IN THE COURT OF APPEAL

Civil Appeal No. 91 of 1981

(On appeal from M.P, 233 of 1981)

BETWEEN ATTORNEY GENERAL

Appellant  
(Defendant)

and

CHENG YICK CHI

10

ABERDEEN DEVELOPMENT CORPORATION LTD.

LU SIU WAN

FIVE UP INVESTMENT CO. LTD.

MAK SIU CHUN

Respondents  
(Plaintiffs)

Coram: Hon. Leonard, V.P., Cons & Zimmern, JJ.A.  
Date : 23rd December 1981.

J U D G M E N T

The plaintiffs are owners of Section D,  
Section K, the Remaining Portion, Section B and  
Section A of Inland Lot 617 ("the properties").  
At present there are buildings on parts of the  
properties. These buildings adjoin one another  
and are known as Nos. 5, 6, 7, 8 and 9 On Hing  
Terrace. I will call the parts of the properties  
they occupy the "covered area". The other parts  
of the properties I will call the "unbuilt  
portion". The unbuilt portion forms a terrace -  
a raised level place for walking; on its south  
side it gives access to houses Nos. 1 to 9 On  
Hing Terrace. Its north side falls away abruptly  
to an ugly impassable lane less than 4.5 metres  
wide known as Mason's Lane from which it is  
separated by a balustrade and on the south side of  
which are multi-storeyed blocks. The terrace  
itself is wide with trees. On its western side  
there is access by a steep flight of steps to  
Wyndham Street and on its eastern side by another  
flight of steps to Zetland Street. It is in part  
within the ownership of the owners of the properties  
and as to the remainder within the ownership of the  
owners of Nos. 1, 2, 3 and 4 On Hing Terrace, the

whole being part of the original I.L. 617. At one place it is partly blocked by an addition to one of these buildings which projects forwards from the building line. This does not however prevent the passage of pedestrians to and from Zetland Street and Wyndham Street. It is common case that it is now, presumably through the unselfishness of the owners or their predecessors in title, dedicated to the public for the purposes of passage but that dedication is limited, by the flights of steps I have mentioned, to pedestrians. The terrace remains part of the properties. It has never been taken over by the crown and never been maintained from public funds.

In the Court  
of Appeal  
No. 9  
Judgment of  
the Court of  
Appeal - 23rd  
December 1981  
(cont'd)

The owners of the properties now wish to redevelop them. They have in July 1979 submitted joint plans to the Building Authority for the erection of a single building to occupy the entirety of the covered area. This is intended to front and abut on to Zetland Street. Its north side will abut the unbuilt portion but will not intrude on to it. Its south side will abut on to a service lane and its west side (or back) will adjoin No. 4 On Hing Terrace.

The plans were disapproved on the 22nd August 1979 on the grounds, inter alia, that there was excessive street shadow, that the site was a class B site, that "street shadow" has also to be shown on On Hing Terrace" ("street shadow" having only been shown on Zetland Street) and that "calculations for site coverage and plot ratio are incorrect because you have included in your site area the areas of land taken up by On Hing Terrace ....." The plans had been drawn on the basis that the properties formed a class A site and the "street shadow area" calculations were on the basis that the "site" fronted or abutted on one street only, Zetland Street, but the Building Authority maintained (on affidavit) that "the site is a class B site pursuant to Regulation 2. .. in that it is a corner site abutting on two streets neither of which is less than 4.5 metres wide and consequently shadow area calculations pursuant to Regulation 16 are necessary in respect of both On Hing Terrace and Zetland Street. .. On Hing Terrace .. should not be included as part of the site for the calculation of site coverage and plot ratio" (emphasis added)

In the Court below developers sought and obtained 4 declarations which I will summarize as follows:- (A) That the unbuilt portion is an area dedicated to the public for the purposes of passage within the meaning of Regulation 23(2)(b)

In the Court  
of Appeal

No. 9  
Judgment of  
the Court of  
Appeal - 23rd  
December 1981  
(cont'd)

of the Building (Planning) Regulations, (B) That the unbuilt portion should be included in the site area for the purposes of calculating the site coverage and plot ratio of a single building to be erected on the properties, (C) That the properties forming one site for a single building is a class A site, and (D) That the street shadow calculations for a single building to be erected on the properties should be made under Building (Planning) Regulation 16 as for a class A site and with regard to only one street namely Zetland Street.

10

The Attorney General appealed but prior to the hearing before us a member of his chambers informed the solicitors for the respondents that they did not intend to address the Court on grounds of appeal Nos. (i) and (ii) and that these two grounds might be taken as abandoned. In these two grounds the appellant contended simpliciter that the trial judge was wrong in finding as declared in (A) and (B). The remaining two grounds contended that the trial judge was wrong to have found the properties to be a class A site and wrong to have found that street shadow calculations should be made as for a class A site with regard to only Zetland Street. It is with these latter contentions alone that I have to deal but, as I see it, I must deal with them on the basis that Declarations A and B stand and state correctly the factual and legal position; for they are not contested. We therefore start from the position that the unbuilt portion shall be included in determining for the purposes of Regulations 20, 21 and 22 the area of the site on which the building is erected. I would remark that Declaration (B) appears to add nothing for "the purposes of Regulations 20, 21 & 22" are to enable permitted site coverage and plot ratio to be determined. For those limited purposes at least I must, as I see it, regard the unbuilt portion as within "the area of the site". The expression "the area of the site" in those 3 regulations must with reference to this case, mean "the properties" for the properties consist of the unbuilt area and the covered area and of nothing else. It is with these considerations in mind that I approach the application to this case of Regulations 2 & 16 and consider whether the attack on Declarations (C) and (D) is justified.

20

30

40

Mr. Barlow contends that the properties should be classed as a class B site and that the street shadow calculations should be made with regard, not only to Zetland Street but also, to the unbuilt portion. At the basis of his argument

50

was a contention that the Building (Planning) Regulations required for their true interpretation the acceptance of the three concepts.

In the Court  
of Appeal

No. 9  
Judgment of  
the Court of  
Appeal - 23rd  
December 1981  
(cont'd)

- (a) that of the "lot" or "leased area" which is, in this case, the properties including both the covered area and the unbuilt portion.
- (b) that of the "site" or "area available for building" which he would equate here with the covered area or to put it in another way from which he would exclude the unbuilt portion.
- (c) the "building", i.e. the covered area in the instant case which is contiguous with Zetland Street and with On Hing Terrace.

10

He points to the wording of the definitions of the word "street" in the Ordinance and in the Building (Planning) Regulations. In the Ordinance, the definitions which apply "unless the context otherwise dictates are

20

"'street' includes the whole or any part of any square, court or alley, highway, lane, road, roadbridge, footpath, or passage whether a thoroughfare or not;"

There is no express indication that a private street comes within that definition. The definition of private street in the Ordinance reads:

30

"'private street' means a street on land held under lease, licence or otherwise from the Crown or on land over which the Crown has granted a right of way."

In the Building (Planning) Regulations it is provided by Regulation 2 that

"2(1) In these Regulations, unless the context otherwise requires, words and expressions have the meaning attributed to them by the Buildings Ordinance and ....

40

"class A site" means a site not being a class B site or a class C site, that abuts on one street not less than 4.5 metres wide or on more than one such street;

"class B site" means a corner site that abuts on 2 streets neither of which is less than 4.5 metres wide;

In the Court  
of Appeal

"'Street' includes any footpath and private  
and public street"

No. 9  
Judgment of  
the Court of  
Appeal - 23rd  
December 1981  
(cont'd)

The dispute between the parties is the extent to which the Respondents are controlled by the Building (Planning) Regulations in the development of their property. For the purpose of these proceedings the Regulations impose limitations on three things i.e. site coverage plot ratio and height. Height will affect site coverage and plot ratio but the expressions "class A site" "class B site" and "class C site" are not used in Regulation 16 which controls the height of buildings. The only regulations in which the expressions "class A site" "class B site" and "class C site" appear are regulations 20, 21 & 22 & 25. The effect of Regulation 20 is to prohibit "subject to Regulations 19A" (which is irrelevant to my considerations) "and Regulation 22 and depending on the height of the building" site coverages of domestic and of non-domestic buildings on class A, class B and class C sites respectively exceeding "that percentage of the area of the site" specified in the relevant column of the first schedule. Regulation 21 prohibits, again "subject to Regulations 19A and 22 and depending on the height of the building" plot ratios for domestic buildings and for non-domestic buildings on class A, class B and class C sites respectively exceeding the plot ratios specified in other relevant columns of the same schedule. The headings to the various columns in the first schedule are in the following form

10

20

30

First Schedule

Percentage site coverages and plot ratios

Height of building in metres	<u>Domestic buildings</u>					
	<u>Percentage site coverage</u>			<u>Plot ratio</u>		
	Class A site	Class B site	Class C site	Class A site	Class B site	Class C site

40

Height of building in metres	<u>Non-domestic buildings</u>					
	<u>Percentage site coverage</u>			<u>Plot ratio</u>		
	Class A site	Class B site	Class C site	Class A site	Class B site	Class C site

The general result is that the higher the building the lower the percentage site coverage

and the higher the plot ratio. Domestic buildings will have a relatively lower percentage site coverage and plot ratio than will non-domestic buildings. Class A sites will have a lower percentage site coverage and plot ratio than will class B sites and class B sites than class C sites.

In the Court  
of Appeal  
No. 9  
Judgment of  
the Court of  
Appeal - 23rd  
December 1981  
(cont'd)

10 Regulation 22 deals with cases in which the maximum site coverage prescribed by Regulation 20 and maximum plot ratio prescribed by Regulation 21 may be exceeded. It does not help me in determining whether a given site is a class A, B or C site but Mr. Barlow seeks support from it for his contention that the word "site" means something less than the "lot" or leased area and I shall have to consider it. Regulation 22(1) gives to a person proposing to erect a building whether on a class A, B or C site additional site coverage and plot ratio where that developer sets his building back from the boundary of his lot and where the part thereby unbuilt on is dedicated to the public for the purpose of passage with the consent of the government. Regulation 22(2) enables the Building Authority to permit the use of additional site coverage and plot ratio where part of a lot being part that abuts on a street is acquired by the Crown for the purpose of street widening. The extent of additional site coverage and plot ratio that may be made available to a developer in such circumstances is calculated in accordance with complicated provisions. In Regulation 22(1)(a) one is directed to obtain a figure by dividing the product of 1500 and the area of the lot so dedicated by the product of the area of the site and the height of the building. In Regulation 22(1)(b) one is directed to obtain a figure by dividing the product of 5 and the area of the lot so dedicated by the area of the site on which the building is erected. If I understood him correctly Mr. Barlow suggested that this indicated at least a possibility of the presence in the draftsman's mind of the three concepts for which he contended. I find it difficult to understand why it was thought necessary to insert the words "of the lot" in Regulation 22(1)(a) and (b) particularly when what is dedicated is not "a lot" but a right of passage over a lot. One could as easily refer to the "area over which right of passage is dedicated". I think that is what was meant. Furthermore Mr. Barlow can obtain no support from Regulation 22(2) the opening words of which read

"(2) where part of a lot, being a part that



In the Court  
of Appeal

No. 9  
Judgment of  
the Court of  
Appeal - 23rd  
December 1981  
(cont'd)

abuts on a street is acquired by the Crown,  
either by agreement or by resumption under  
the Crown Lands Resumption Ordinance, for  
the purpose of street widening, the  
Building Authority may permit -

(a) the site coverage for a building  
erected on that lot, being a class A, B  
or C site or for any part of the building  
to exceed the permitted percentage site  
coverage .....

10

The word "being" appears to equate the class A,  
B or C site with that lot (part of which has been  
acquired by the Crown) and therefore to indicate  
that the draftsman regarded "site" and "lot" as  
synonymous.

To return to the general question posed by  
the attack on Declaration (C). Because (a) the  
unbuilt portion is an area dedicated to the public  
within the meaning of Regulation 23(2)(b) and  
because (b) the unbuilt portion should be  
included in the site area for the purposes of  
calculating site coverage and plot ratio and  
because (c) an area can not abut on part of that  
very area - it must, by the very nature of things,  
abut on something outside it - and because (d) I  
can find no warrant in the Regulations for  
distinguishing between the "leased area" and "the  
area of the site", I am driven to the conclusion  
that the properties abut only on Zetland Street  
and are a class A site. Declaration (C) is  
therefore in my opinion valid.

20

30

It remains to consider Declaration (D).  
The declaration sought and made was to the effect  
that the street shadow calculations for a single  
building to be erected on the properties should be  
made (pursuant to Regulation 16 of the Building  
(Planning) Regulations) as for a class A site  
with regard to only Zetland Street on which the  
properties taken as a single site front.

The difficulty as to this declaration is  
that although I have held that the properties are  
a class A site and although the properties front  
or abut only upon Zetland Street Regulation 16  
appears to me to concern itself not so much with  
sites as with buildings on sites. The relevant  
paragraphs of the letter of the 22nd August 1979  
disapproving the plans to which I have already  
referred suggest that the classification of a site  
as class A, B or C determines the manner in which  
street shadow calculations should be made. The  
same suggestion is made in paragraph 13 of the

40

50

affidavit of Mr. Cheng Wai-dart of the 5th June 1981. This reads in part

In the Court of Appeal

No. 9  
Judgment of the Court of Appeal - 23rd December 1981  
(cont'd)

"I believe that the site is a class B site ..... in that it is a corner site abutting on two streets neither of which is less than 4.5 metres wide and consequentially shadow area calculations pursuant to Regulation 16 are necessary in respect of both On Hing Terrace and Zetland Street .....

10

Mr. Barlow's approach before us was similar; for the greater part of his argument was directed to that part of the judgment in which Liu J. came to the conclusion that the site was a class A site rather than a class B site. This seems to me to be the wrong approach for street shadow calculations are based on buildings to be erected and not on the classification of sites on which they are to be erected. By Regulation 16(1) it is laid down that "where a building abuts fronts or projects over a street the height of such building shall be determined by reference to the street shadow area thereof". The building the subject of the disapproved plans will clearly abut on both Zetland Street and On Hing Terrace notwithstanding the fact that On Hing Terrace is part of its site.

20

Its street shadow area will be

"an area on the surface of a street contained by -

30

(a) a line formed by the projection from every part of the side of the building abutting, fronting or projecting over such street of planes at an angle of  $76^{\circ}$  from the horizontal from the highest point on such building or on any projection therefrom of a permanent nature, from which such planes could be drawn uninterrupted by any other part of that building;

40

(b) a line formed by the frontage of the building; and

(c) lines drawn from each extremity of the frontage of the building at right angles to the centre line of the street",

and that area shall not exceed the area obtained by applying the formula given in Regulation 16(2) and (3). Its street shadow area vis-a-vis Zetland Street is capable of ascertainment and no

In the Court  
of Appeal

No. 9  
Judgment of  
the Court of  
Appeal - 23rd  
December 1981  
(cont'd)

objection to the manner of its ascertainment on the disapproved plans has been made. The difficulty arises with regard to the method of its ascertainment vis-a-vis On Hing Terrace. As I see it, when seeking to ascertain it I must look first to the definition of street shadow area contained in 16(4) which I have quoted. Applying this definition to the properties I must find an area on the surface of On Hing Terrace contained by four lines. Line (b) is a line drawn by the frontage of the building. This must, as I see it, be a line drawn along the verge of Mason's Lane where Mason's Lane touches On Hing Terrace parallel and equal in length to the side of the building where it abuts on On Hing Terrace. There will be two lines (c) each running from Mason's Lane at right angles to the centre of On Hing Terrace.

10

Finally there will be (a) the line formed by the projection from every part of the side of the building abutting On Hing Terrace of planes at an angle of  $76^{\circ}$  from the horizontal from the highest point on such building or on any projection therefrom of a permanent nature from which such planes could be drawn uninterrupted by any other part of that building. My explanation for the necessity of drawing each of these lines is as follows

20

Line (b) a line formed by the frontage of the building.

30

There is no definition of the phrase "frontage of the building" but there is a definition of "frontage" in relation to a building which I think must be the same thing. It means "that boundary of a site upon which the building is erected which abuts or fronts a street and includes any service lane or other opening within such boundary." The boundary which abuts the street (On Hing Terrace) is, if it exists or can be imagined, necessarily that which also abuts Mason's Lane and divides it from On Hing Terrace. I am accepting for the purposes of this explanation that On Hing Terrace is a street and that the proposed building abuts it. I am also accepting that the boundary between Mason's Lane and On Hing Terrace abuts both. If the boundary did not abut On Hing Terrace it would not abut a street more than 4.5M. wide. There would then be no method of containing any area.

40

Lines (c) One would normally expect these lines to project outwards from the site and not inwards to the centre of a street on the site.

50

That again can not be on our facts for if it were one could not imagine any area as contained by them.

In the Court  
of Appeal

No. 9  
Judgment of  
the Court of  
Appeal - 23rd  
December 1981  
(cont'd)

10 Line (a) - here I have followed the definition exactly. The difficulty in finding or calculating the extent of an area on the surface of On Hing Terrace contained by these lines is that the higher the building the smaller will be the area obtained by applying the formula because the area must be calculated not with regard to the frontage of the actual building but with regard to the boundary of the site. This cannot have been the intention of the Governor in Council and I am forced as a result to the conclusion that there is a casus omissus in the Regulations. They do not cater for and cannot be made to cater for the situation in point.

20 The result as I see it is that the Respondent is entitled to a declaration in terms of Declaration D with the omission therefrom of the words "as for a class A site". Street shadow calculations are not made with reference to the class of the site in question.

I would dismiss this appeal.

Cons, J.A.:

30 This appeal has been argued to a large extent as though two questions were involved, "What is the correct classification of the site which the five plaintiffs together have at On Hing Terrace?" and "How is that site affected by Regulation 16 of the Building (Planning) Regulations?". However, to my mind the two questions are so closely interwoven together within the Regulations, in particular within Part III thereof, that neither can be adequately dealt with in isolation from the other. And as I see it now the answers to both depend upon the answer to yet a third question, "What are the boundaries of that site?"

40 Let me make two preliminary observations. Firstly, I take the expressions "the site" and "the site on which a building is erected" to be synonymous. They appear to be used interchangeably throughout the Regulations and I have been unable to discern any rhyme or reason for the distinction. Secondly, neither of those expressions relates merely to that part of the ground which will be actually covered by the proposed building.

In the Court  
of Appeal

No. 9  
Judgment of  
the Court of  
Appeal - 23rd  
December 1981  
(cont'd)

We are then left with two possible approaches to the question posed. Mr. Widdicombe, who appears for the building owners, says we must look to the whole of leased area, regardless of whether the public have rights of passage over part of it or not. Mr. Barlow, who appears for the Attorney General, would restrict us to that area of the land which is available for actual building; the rest has become "a street" and, for the purposes of the Regulations, can be nothing else.

10

Although there are many definitions set out in the Building Ordinance, under which the Planning Regulations are made, and many more in the Regulations themselves, the draftsman has not included a definition for "the site". Taking the words in their popular sense I would agree generally speaking with Mr. Widdicombe that they would refer to the leased area. When a man says that he has bought a site in the country and intends to build a cottage thereon, he means the whole of the land he has bought. From that point of view he would expect to be able to build on whatever part of it he fancied. If he could not, he would probably add "but I cannot build on that part because there is a stream" or "because my neighbour has a right of way across of the corner". If there were a road through it I think it more likely he would say "a road runs across my site", rather than "I have two sites, one on either side of a road". However, the popular sense of a word may have to be modified when it is found not to suit the context of the legislation in which it appears, and this is more likely when the legislation is of a technical or specialized nature.

20

30

In my view there can be no doubt that the unbuilt portion of On Hing Terrace is a street, whether one applies the definition contained in the Ordinance, the Regulations or the common law. It is flanked by a row of houses and runs between what are acknowledged to be two public streets, Wyndham Street and Zetland Street. For over sixty years the public have been allowed to use the terrace to pass from one of those streets to the other. The inference is that it has at some stage been dedicated to the public as a highway. Indeed the Judge so found in the Court below. He granted a declaration that the terrace "is an area dedicated to the public for the purposes of passage within the meaning of Regulation 23(2)(b)".

40

50

Regulation 23(2) is as follows:

"(2) In determining for the purposes of regulation 20, 21 or 22 the area of the site on which a building is erected -

(a) no account shall be taken of any part of any street or service lane; and

(b) there shall be included any area dedicated to the public for the purpose of passage."

In the Court  
of Appeal

No. 9  
Judgment of  
the Court of  
Appeal - 23rd  
December 1981  
(cont'd)

10

The Judge below, applying that Regulation, made a further declaration that the terrace "should be included in the site area for the purposes of calculating the site coverage and plot ratio of a single building to be erected" thereon. No appeal now is brought by the Attorney against either of those declarations, although they were originally included in his notice of appeal.

20

Mr. Widdicombe contends that it automatically follows from the acceptance of those declarations, and the wording of Regulation 23, that On Hing Terrace is within "the site". For my part I do not see that it does. The Regulation does not provide that the area dedicated shall be included in the site. It provides that that area shall be included when determining for the purposes of Regulations 20, 21 and 22 the area of the site. Those Regulations are not concerned with boundaries, but with areas, or to be strictly accurate, with calculations by which the maxima for particular areas may be discovered. The "site area" is an important figure in those calculations, but to my mind it does not follow that for those purposes the site area must necessarily be an actual undivided area on the surface. The words "shall be included" could be equally well applied to the figure used in the calculations.

30

40

An alternative contention of Mr. Widdicombe is that even if Mr. Barlow's construction be correct, in the instant circumstances the land available for actual building and the leased land are in fact one and the same; although the public has a right of way along the terrace the owners could, with the permission of the Building Authority under Section 31 of the Ordinance, build above the terrace or they could without the need of any permission, develop beneath it.

50

The short answer to the first suggestion is that at the moment no permission has been

In the Court  
of Appeal  
                      
No. 9  
Judgment of  
the Court of  
Appeal - 23rd  
December 1981  
(cont'd)

granted by the Building Authority and it is to the position at the moment that we must direct our minds. It would also seem unlikely, from the tenacity with which this matter has been pursued, that the Authority would ever give permission to build over the entire terrace.

There is more attraction in the second suggestion. It is no distortion of language to say that "the site" extends to all that lies beneath it as well as that above. There may be difficulties with regard to lighting and ventilation, but the owners could go downwards without any fear of contravening the regulations as to the height or site coverage. Plot ratio could probably also be calculated, although the definition in Regulation 21(3) would need amendment, replacing "the area of the site on which the building is erected" by "the area of the site under which the building is erected".

10

The need for that amendment illustrates to my mind the weakness of the argument. Even if "the site" be taken to include the air above and the earth beneath, there is still a large part in the middle that cannot in any event be touched, i.e. the surface and a reasonable space above. In my view it is then not possible with good sense to say that On Hing Terrace is available for actual building. The leased area and the area contended for by Mr. Barlow are in the present instance not one and the same.

20

30

Mr. Barlow draws our attention to Regulation 22. He does not rely upon its contents as such, but uses it to show that the draftsman did have in mind a distinction between the leased area and the land available for actual building, for the regulation makes provision for "the lot" and "the site on which a building is erected" in such a way that it is most unlikely that they were intended to have the same meaning.

Mr. Widdicombe explains the use of the different expressions therein by reference to the second part of the regulation, which deals with the situation where part of the land is surrendered to the Crown. Once that has been done, he says, it is necessary to have expressions which differentiate the original lot from the land retained, the distinction is not necessary for the first part of the Regulation, but the same expressions were probably employed for the sake of uniformity.

40

50

The explanation is consistent with a passage

that appears at pages 27 and 28 of "Valuation of Development Land in Hong Kong" by Mr. P.J. Roberts and which Mr. Widdicombe adopts as part of his argument. In that passage, Mr. Roberts applies the formulae set out in Regulation 22 to hypothetical developments. For his calculations under Subrule (1), he uses the whole of the leased area including that which is dedicated to the public; but for his calculations under Subrule (2) he uses only that part of the leased area that remains after the acquisition by the Crown.

In the Court  
of Appeal

No. 9  
Judgment of  
the Court of  
Appeal - 23rd  
December 1981  
(cont'd)

On this interpretation of the formulae it will be noticed that although the words of the operative parts of both subrules of the site are the same, the owner who dedicates his land to the public receives greater benefits by way of site coverage and plot ratio than the owner from whom the land is acquired by the Crown (1). He may also receive a greater benefit by way of height, for if the boundary of his site is taken to remain as it was before the dedication, and it is a boundary which abuts a street not less than 4.5 m wide, which brings Regulation 16 into operation, such of the shadow of his building as falls within the dedicated area will not be counted against him.

The additional height could perhaps be an accidental bonus for the Explanatory Note which introduced this regulation in 1962 spoke only of increased "floor area" in order to encourage developers to provide additional space for pedestrian circulation at ground level. It may therefore be ignored. But whether the legislature intended there to be an inevitable disparity in site coverage and plot ratio between those who dedicated and those who surrendered is open to doubt. The Explanatory Note, when referring to surrender after dealing with dedication, spoke of "a similar increase".

Except that the Building Authority has a discretion in the application of Subrule (2) - where as Subrule (1) is automatic, provided that the Government has consented - there is no disparity if Mr. Barlow's construction is adopted. The formulae would produce the same result in each case and there would be no

- (1) Although the initial figures in Subrule (1) are lower than those in Subrule (2), when applied to the larger site area they appear always to produce a more advantageous result.



In the Court  
of Appeal  
                      
No. 9  
Judgment of  
the Court of  
Appeal - 23rd  
December 1981  
(cont'd)

additional height bonus to either. However the regulation is not without its difficulties for him. In both subrules, although in slightly different words, in each, the draftsman appears to equate "lot" with "site". In the former we find "Where ..... a building on a Class A, B or C site is set back from a boundary of the lot on which it is erected ....." and in the latter, "..... the site coverage of a building erected on that lot, being a Class A, B or C site ....." 10

Mr. Widdicombe's principle problem, as I see it, is Regulation 16. Subrule (1) provides:

"Where a building abuts, fronts or projects over a street, the height of such building shall be determined by reference to the street shadow area thereof."

Subrule (2) provides that the shadow shall not exceed an area obtained by the application of formulae set out in that subrule and in (3). The formulae are based on the length of the site along the street and the width of the street or streets themselves. The actual shadow of the building may be discovered by the application of the definition contained in Subrule (4). 20

"'street shadow area' in relation to a building, means an area on the surface of a street contained by -

- (a) a line formed by the projection from every part of the side of the building abutting, fronting or projecting over such street of planes at an angle of 76° from the horizontal from the highest point on such building or on any projection therefrom of a permanent nature, from which such planes could be drawn uninterrupted by any other part of that building; 30
- (b) a line formed by the frontage of the building; and
- (c) lines drawn from each extremity of the frontage of the building at right angles to the centre line of the street." 40

If taken literally the (a) line of the definition could not be drawn properly except in relation to a building occupying the whole width of the site and of uniform height throughout. However the shadow is clearly intended to reflect the general outline of the building as it abuts

or fronts the street and apparently it is worked that way in practice. The problem in the present case is with line (b), because "frontage" is given a particular definition for the purposes of the regulation :

In the Court  
of Appeal

No. 9  
Judgment of  
the Court of  
Appeal - 23rd  
December 1981  
(cont'd)

10

"'frontage' in relation to a building, means that boundary of a site upon which the building is erected which abuts or fronts a street and includes any service lane or other opening within such boundary;"

If Mr. Barlow is correct that boundary runs along the nearer side of the open terrace, i.e. the front of the proposed building itself, and the shadow can be easily measured as it would fall upon the open terrace. It is a perfectly normal situation and the shadow can be imagined as a genuine shadow provided the sun were in the right position.

20

However if Mr. Widdicombe is correct the boundary runs along the far side of the open terrace. In other words, the street which the building abuts is within the site itself. Mr. Widdicombe has convincingly demonstrated that in that situation the regulation cannot be made to work satisfactorily or perhaps at all. The shadow can in no way be imagined as a natural shadow. It would not start at the foot of the building and stretch away from it. It would start from a point quite unconnected with the building and stretch towards it, initially getting smaller as the building increased in height. Only eventually might it commence to stretch away from the building and start to get larger. That is an absurd result and Mr. Widdicombe therefor argues that it is clear the regulation was never intended to apply in circumstances where the street on which the building abutted or fronted was outside the leased area. The definition of street in the Ordinance is prefaced with the words "unless the context otherwise requires". Mr. Widdicombe suggests that this is such an occasion.

30

40

50

If that suggestion is correct, then another almost equally curious result arises. Although On Hing Terrace would not be considered a street in relation to the present proposed development, it would be a street in relation to development by the owners of land on the far side of Mason Lane. This point was not raised in argument and it may well be that Mr. Widdicombe would have re-phrased his suggestion and said that a street in regulation 16 means any street other than a private street, which I take On Hing Terrace to be

In the Court  
of Appeal

No. 9  
Judgment of  
the Court of  
Appeal - 23rd  
December 1981  
(cont'd)

by virtue of the definition in the Ordinance. In that case the far owners would also reap the advantage. However the definition of street in the regulations expressly includes a private street, and although that definition is also prefaced by the words "unless the context otherwise requires" that express inclusion would appear to indicate some intended emphasis by the legislature.

I hope that the foregoing comments sufficiently illustrate the impossibility of an overall construction which is consistent throughout the legislation. Either when applying a regulation which contains the word street we ignore something that is so obviously a street for all other purposes, or we accept that Regulation 22 is, on the face of it, self-contradictory, although the introduction of the reference to classes of site does not appear to affect the substance.

10

Ultimately I have come to the conclusion that the former option is to be preferred. It seems to me that if we adopt Mr. Barlow's approach we create no anomaly and do less violence to the language, and I think also to the intention of the legislation. That intention I take to be to control the density of development by relating buildings to the sites which they abut or front. To that end it is immaterial that the street in question was originally created by private rather than by public grant.

20

30

For these reasons I find that the unbuilt portion of On Hing Terrace is not within the plaintiff's site as that expression is used in the Regulations. It is for all purposes a street. By definition then the site is not a Class A site and the street shadow calculations should not be made as for a site of that class. I would allow the appeal and set aside the declarations granted below.

40

Zimmern, J.A. :

On Hing Terrace is a charming and secluded plot of land formed many years ago a short distance up the hill from Queen's Road Central. On the western side it is bounded by Wyndham Street and on the eastern Zetland Street. The only approaches to the terrace are from these two streets up granite steps. On the southern side it abuts on to Mason Lane many feet below, which is now blocked and on the northern a narrow service

50

lane. In 1918 there were built on the terrace 9 houses well set back from the northern boundary of the plot and some time in the sixties houses 1-4 on the Wyndham Street end were redeveloped. The present owners of houses 5 to 9 in a joint venture are now desirous of developing their land into a modern composite building. Their Architects submitted plans to the Building Authority who refused to approve them very broadly on the grounds that the calculations were based on a Class A site whereas they should have been based on a Class B site. The parties joined issue and the respondents issued an Originating Summons asking for the following four declarations:-

In the Court  
of Appeal  

---

No. 9  
Judgment of  
the Court of  
Appeal - 23rd  
December 1981  
(cont'd)

10

20

30

40

50

- (a) the portion of the above mentioned properties, not presently built upon, fronting the existing buildings (hereinafter referred to as "the unbuilt portion") is an area dedicated to the Public for the purposes of passage within the meaning of Regulation 23(2)(b) of the Building (Planning) Regulations made under Cap. 123,
- (b) the unbuilt portion should be included in the site area for the purposes of calculating the site coverage and plot ratio of a single building to be erected on the above mentioned properties, under the Building (Planning) Regulations,
- (c) the above mentioned properties forming one site for a single building is a Class A site within the meaning of Regulation 2 of the Building (Planning) Regulations,
- (d) the street shadow calculations for a single building to be erected on the above mentioned properties should be made under Building (Planning) Regulation 16, as for a Class A site and with regard to only one street, namely Zetland Street, on which the above mentioned properties taken as a single site front.

The matter was heard before Liu J. who granted all the declarations sought and the Attorney General now appeals. Mr. Barlow for the Attorney General at the outset abandoned his appeal against declarations (a) and (b) leaving only (c) and (d). Before turning to his grounds it is now necessary to go into the details and specifics of the controversy. I have said the buildings on terrace are set back from the northern boundary of the terrace leaving an

In the Court  
of Appeal

No. 9  
Judgment of  
the Court of  
Appeal - 23rd  
December 1981  
(cont'd)

unbuilt area in depth of well over 4.5 m. for the length of the frontage of the terrace. Mr. Widdicombe concedes that this area has for a long time been dedicated to the use of the public for foot passage between Wyndham and Zetland Streets. He further concedes that that area is a street within the definition of the Building Regulations with the reservations that the respondents are only bound as to the dedication of the top soil. The ground under and the air space above are theirs to deal with as they please as owners subject only to the law and the Crown lease.

10

Regulation 2 of the Building (Planning)  
Regulation provides inter alia:-

"Class A site" means a site, not being a Class B site or class C site, that abuts on one street not less than 4.5 m wide or on more than one such street;

"Class B site" means a corner site that abuts on 2 streets neither of which is less than 4.5 m wide;

20

"Class C site" means a corner site that abuts on 3 streets none of which is less than 4.5 m wide.

Mr. Barlow says the site is a Class B site because it is a corner site abutting on two streets both over 4.5 m. wide namely Zetland Street and the unbuilt on portion of the terrace. Mr. Widdicombe retorts that the unbuilt on portion of the terrace. Mr. Widdicombe retorts that the unbuilt on portion is part of the site and on the north it abuts onto Mason Lane which is less than 4.5 m. and blocked in any event. The site abuts on to only one street not less than 4.5 m. i.e. Zetland Street. The question is then on a true construction of the regulations what is the meaning of the word "site" not only as used in Regulation 2 but in other relevant regulations.

30

The purpose of the regulations as I understand them is to control intending property developers in the extent they may develop their sites. Broadly, inter alia, they control maxima for a) height of an intended building and depending on height, b) site coverage and c) the gross floor area and the methods for measuring each of them. The word "site" is used in each of the relevant regulations.

40

Mr. Barlow in support of his appeal advanced a new argument which was not used in the

10 Court below. He says the word "site" means only that portion of the leaseholder's land on which he may lawfully build. He says there are three concepts. First, there is the leaseholder's plot which is called "the Lot", second is the "site" and the third that portion of "the Lot" on which the leaseholder may not lawfully build. Support for this contention he says is to be found in Regulation 22 the only regulation which uses the word "Lot". This is known as the bonus, regulation for it permits excess of maxima site coverage and plot ratio upon urban units though Mr. Barlow calls this the regulation which goes to title. It provides first, "Where .... a building on a Class A, B or C site is set back from a boundary of the lot on which it is erected, being a boundary that abuts on a street and with the consent of the Government, the part of the lot that is thereby not built upon is dedicated to the public for the purposes" then follows the formula in respect of the bonuses for site coverage and plot ratio. Second, "Where part of a lot, being a part that abuts on a street, is acquired by the Crown either by agreement or by resumption .... for the purpose of street widening, the Building Authority may permit - (a) the site coverage for a building erected on that lot being a Class A, B or C site ...." then follows another set of formula for the bonuses.

30 I find his arguments of three concepts difficult to accept. Regulation 22 is closely tied up with the classification of site as defined in Regulation 2 which I have set out and those definitions were amended to read as they now stand only in 1979. If Mr. Barlow were right then taking as an example a Class A site and substituting "Class A site" by its definition Regulation 22(1) would read:

40 "Where a building, on a site that abuts on a street not less than 4.5 m. wide or on more than one such street not being a Class B or Class C site, is set back from the boundary of the lot on which it is erected being a boundary that abuts on a street and the part of the lot that is thereby not built upon is dedicated to the public for the purposes of passage ....."

50 Here we have the site and the boundary of the lot both abutting on to the same street. With respects to Mr. Barlow the boundary of the lot and that of the site must mean the same boundary.

That "Site" means the whole and not just the

In the Court  
of Appeal

No. 9  
Judgment of  
the Court of  
Appeal - 23rd  
December 1981  
(cont'd)

part which can be built on is supported by  
Regulation 23(2) which reads :

"23.(2) In determining for the purposes of  
regulation 20, 21 or 22 the area of the  
site on which a building is erected -

- (a) no account shall be taken of any part  
of any street or service lane; and
- (b) there shall be included any area  
dedicated to the public for the  
purposes of passage."

10

This regulation is supplementary to  
regulations 19, 20,21 and 22.

For the purpose of this argument it needs  
only be applied to Regulations 20 and 21.  
Regulation 20 provides the formula for  
ascertaining the maximum percentage of the area  
of the site which may be covered by the building  
called the site coverage based on height, class  
and user. Regulation 21 provides the formula for  
ascertaining the maximum plot ratio based on the  
same factors and plot ratio of a building is  
obtained by dividing the gross floor area of the  
building by the area of the site on which the  
building is erected. Thus to determine the site  
coverage and the plot ratio it is necessary to  
ascertain the area of the site on which the  
building is erected. Regulation 23(2) enjoins the  
Building Authority in such ascertainment (a) not  
to take into account any street or service lane  
and (b) to include any area dedicated to the  
public for the purposes of passage.

20

30

The language of Regulation 23(2) is clear.  
It is implicit under (a) that the enjoiner "not  
to take into account" applies to any street or  
service lane within "the area of the site on which  
a building is erected" and express under (b) by  
the words "there shall be included any area".

I respectfully agree with declarations (a)  
and (b) made by the learned judge. Mr. Barlow  
having abandoned his appeal against these 2  
declarations cannot now be heard to say that the  
dedicated unbuilt area is not within "the area  
of the site on which a building is erected". I  
can see no reason why another meaning should be  
given to the word "site" used to define the three  
Classes namely A, B, C in Regulation 2. A site  
cannot abut on to a street within the boundaries  
of the same site and I also respectfully agree  
with declaration made by the trial judge that the

40

site is a Class A. It abuts only on to one street not less than 4.5 m. wide namely Zetland Street.

In the Court  
of Appeal

No. 9  
Judgment of  
the Court of  
Appeal - 23rd  
December 1981  
(cont'd)

10 It seems to me that the regulations which control the measurements of buildings are based primarily on whether the site abuts on to one or more streets not less than 4.5 m and if not then Regulation 19 applies and the height, site coverage and plot ratio are to be determined by the Building Authority.

I now turn to declaration (d) which is really the pith of the controversy. It is the construction of Regulation 16 which provides the formula for ascertaining the maximum height of buildings which my Lord the Vice-President has described in another matter as an exercise in the abstract.

This regulation does not speak in terms of Class A, B or C site. It reads :-

20 "16. (1) Where a building abuts, fronts or projects over a street, the height of such building shall be determined by reference to the street shadow area thereof.

(2) Subject to paragraph (3), the street shadow area of a building shall not exceed the area obtained by applying the formula -

$$\frac{F \times W}{2}$$

30 in which -

F is the length of the frontage of the building; and W is the width of the street upon or over which the building abuts, fronts or projects.

40 (3) Where a building abuts, fronts or projects over 2 streets forming a corner, the maximum street shadow areas of the building permitted under paragraph (2) may be increased -

(a) by adding wholly in respect of one side of the building, or partly one side and partly the other, an area obtained by



In the Court  
of Appeal

No. 9  
Judgment of  
the Court of  
Appeal - 23rd  
December 1981  
(cont'd)

applying the formula -

$$\frac{W1 \times W2}{4}$$

in which -

W1 and W2 are the widths of the  
2 streets, respectively, forming  
the corner; or

- (b) where the two streets are not of  
equal width, by adding wholly in  
respect of the side of the 10  
building abutting, fronting or  
projecting over the narrower of  
the 2 streets, an area obtained  
by applying the formula -

$$7 (WW - WN)$$

in which -

WW and WN are the widths of the  
wider and the narrower,  
respectively, of the 2 streets  
forming the corner. 20

- (4) For the purposes of this regulation -

"corner" means an intersection of 2  
streets where the angle of inter-  
section of lines drawn along the  
centre of such streets is less than  
140° measured on the side nearer to  
the building;

"frontage" in relation to a building,  
means that boundary of a site upon  
which the building is erected which 30  
abuts or fronts a street and includes  
any service lane or other opening  
within such boundary;

"street" means a street or service  
lane at least 4.5 m wide;

"street shadow area" in relation to  
a building, means an area on the  
surface of a street contained by -

- (a) a line formed by the projection  
from every part of the side of 40  
the building abutting, fronting  
or projecting over such street  
of planes at an angle of 76°  
from the horizontal from the  
highest point on such building  
or on any projection therefrom

of a permanent nature, from which such planes could be drawn uninterrupted by any other part of that building;

In the Court  
of Appeal

No. 9  
Judgment of  
the Court of  
Appeal - 23rd  
December 1981  
(cont'd)

(b) a line formed by the frontage of the building; and

(c) lines drawn from each extremity of the frontage of the building at right angles to the centre line of the street".

10

Mr. Barlow submits that the intended building would abut, front or project over two streets forming a corner namely the dedicated portion and Zetland Street. He said it does not matter if the site then comes within the definition of a Class B site. Regulation 16 has nothing to do with site classification which is only relevant to working out plot ratios and site coverages. It is argued that the plain language of the regulation says where a building abuts, fronts or projects over a street and not where the site abuts, fronts or projects over a street and the intended building so abuts over two streets. There is of course much force in this literal construction but is that the true construction? The first formula under Regulation 16(2) is  $\frac{F \times W}{2}$  where F is said to be the length

20

of the frontage of the building, which means the frontage of the site for Regulation 16(3) defines "frontage" in relation to a building as meaning that boundary of a site upon which the building is erected which abuts or fronts a street and includes any service lane or other opening within such boundary. That formula can only be applied where the site abuts on to one or more streets. In this case the existing buildings are set back and the intended building will by necessity of the dedication also have to be set back. I cannot, however, accept Mr. Barlow's argument that the "site" is thereby set back pro-tanto. The respondents still own the soil up to the boundary abutting on to Mason Lane. They have to maintain the top soil on the terrace not built on and dedicated to the public for foot passage. They can build under it and they own the air space over it. It appears to me the Building Authority erred in classifying this part of the terrace as a Class B site and this can be seen in paragraph 13 of the affirmation of Mr. Cheng Wei-dart, a Chief Building Surveyor. He affirmed:

30

40

50

"... I believe that the site is a Class B

In the Court  
of Appeal

No. 9  
Judgment of  
the Court of  
Appeal - 23rd  
December 1981  
(cont'd)

site pursuant to Regulation 2 as cited in that it is a corner site abutting on two streets neither of which is less than 4.5 metres wide and consequentially shadow area calculations pursuant to Regulation 16 are necessary in respect of both On Hing Terrace and Zetland Street. I believe that On Hing Terrace (described as the unbuilt portion) cannot or should not be included as part of the site for the calculation of site coverage and plot ratio."

10

The trial judge has disabused his belief contained in the last sentence and the appeal against this finding has been abandoned. I have agreed with the judge that the site in issue is a Class A site. I can see no justification for departing from one of the rules of construction to give the same meaning to the same words occurring in different parts of an Act of Parliament. "Site" in Regulation 16 has the same meaning as the word as used in Regulations 2, 19, 20, 21, 22, 23. It is the use of the word "street" in the first sentence of Regulation 16(1) which has caused the controversy. Having regard to the whole of Regulation 16, the context requires that that word be confined to mean a street not less than 4.5 m wide on to which a site abuts and not otherwise.

20

Accordingly, I say the trial judge was right in his declaration (d) save for the words "as for a Class A site" and would dismiss the appeal with costs.

30

(P.F.X. Leonard) (D. Cons) (A. Zimmern)  
Vice-President Justice of Appeal Justice of Appeal

Barlow and N.L. Strawbridge (Legal Department) for Appellant.

D. Widdicombe Q.C., O. Cheung Q.C., Audrey Eu (Philip K.H. Wong & Co. ) for Respondents.

No. 10

Order of Court of Appeal granting final  
leave to Appeal to Her Majesty in Council  
8th June 1982

In the Court  
of Appeal  
No. 10  
Order of Court  
of Appeal  
granting  
final leave  
to Appeal to  
Her Majesty  
in Council  
8th June 1982

IN THE COURT OF APPEAL

CIVIL APPEAL NO. 91 OF 1981

(On appeal from High Court Miscellaneous  
Proceedings No. 233 of 1981)

10 BETWEEN THE ATTORNEY GENERAL Appellant  
(Defendant)  
and  
CHENG YICK CHI  
ABERDEEN DEVELOPMENT  
CORPORATION LIMITED  
LU SIU WAN  
FIVE UP INVESTMENT  
COMPANY LIMITED Respondents  
MAK SIU CHUN (Plaintiffs)

20 LR. STAMPED  
9 JUN 1982

BEFORE THE HONOURABLE MR. JUSTICE CONS.,  
THE HONOURABLE MR. JUSTICE ZIMMERN AND  
THE HONOURABLE MR. JUSTICE BARKER,  
JUSTICES OF APPEAL

O R D E R

30 UPON READING the Notice of Motion herein  
dated the 19th day of May, 1982 on behalf of the  
above-named Appellant for final leave to appeal  
to Her Majesty in her Privy Council from the  
judgment of the Court of Appeal dated the 23rd  
day of December, 1981.

AND UPON READING the affidavit of Barrie  
George John Barlow filed herein on the 19th day  
of May, 1982 and all the exhibits therein  
referred to

AND UPON HEARING Counsel for the Appellant  
and Counsel for the Respondents

40 IT IS ORDERED that the Appellant do have  
final leave to appeal to Her Majesty in her Privy  
Council from the judgment of the Court of Appeal

In the Court of Appeal dated the 23rd day of December, 1981. Costs in the appeal.

No. 10  
Order of  
Court of  
Appeal  
granting  
final leave  
to Appeal to  
Her Majesty  
in Council  
8th June 1982  
(cont'd)

Dated the 8th day of June, 1982.

(N.J. Barnett)  
Registrar.

---

IN THE PRIVY COUNCIL

---

---

O N A P P E A L  
FROM THE COURT OF APPEAL OF HONG KONG

---

---

B E T W E E N :

ATTORNEY GENERAL

Appellant  
(Defendant)

- and -

CHENG YICK CHI  
ABERDEEN DEVELOPMENT CORP. LTD.  
LU SIU WAN  
FIVE UP INVESTMENT CO. LTD.  
MAK SIU CHUN

Respondents  
(Plaintiffs)

---

---

RECORD OF PROCEEDINGS

---

---

Messrs. Macfarlanes,  
Dowgate Hill House,  
London EC4R 2SY.

Messrs. Coward Chance,  
Royex House,  
Aldermanbury Square,  
London EC2V 7LD.

Solicitors for the Appellant

Solicitors for the Respondents